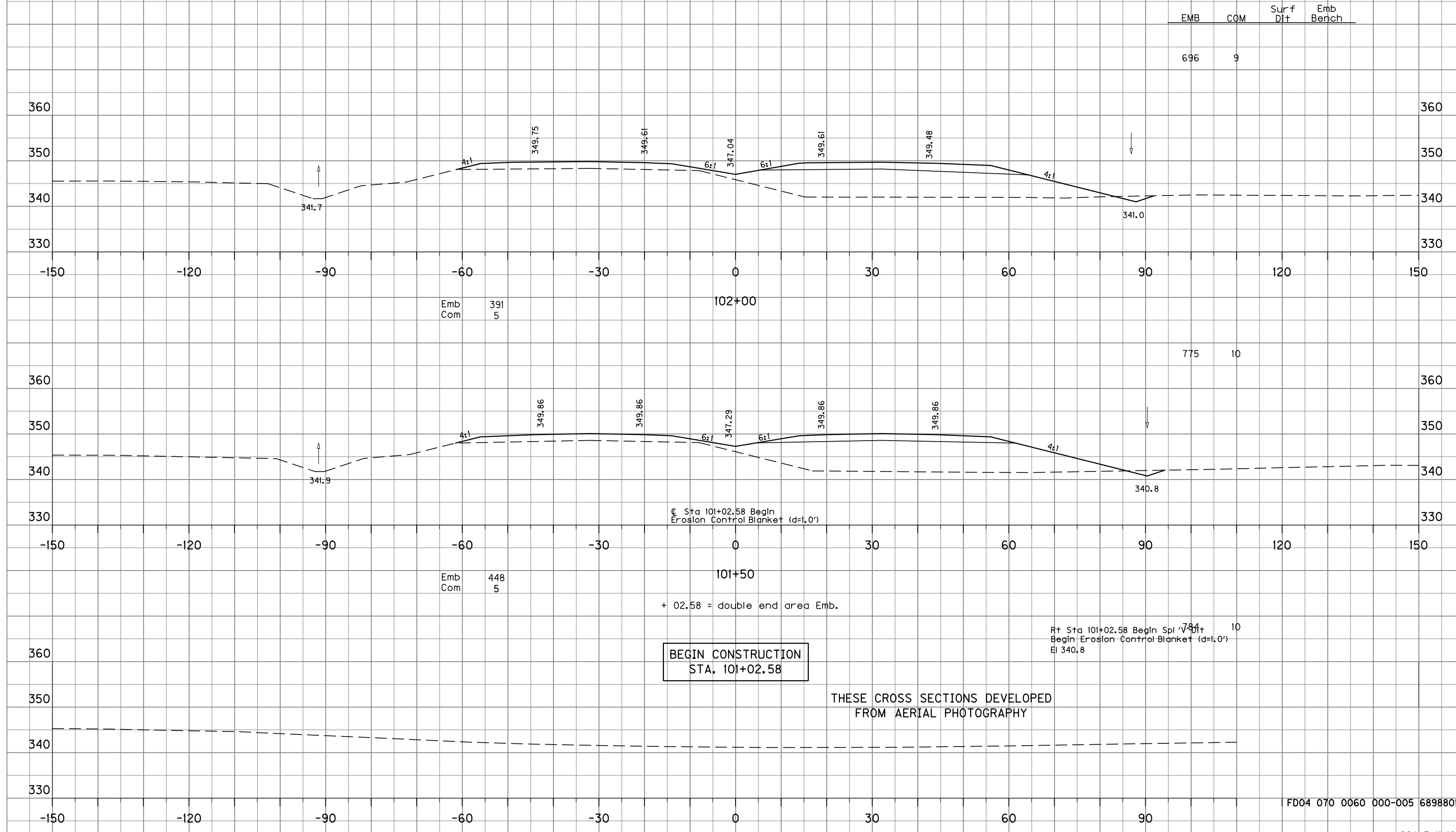


FILE NAME: P:\CIVIL\US60LIV\FINAL\PLAN\X00100X5-ML.DGN

USER: BLOWE  
DATE PLOTTED: August 27, 2013

E-SHEET NAME:

MicroStation v8.11.9.292



**BEGIN CONSTRUCTION  
STA. 101+02.58**

THESE CROSS SECTIONS DEVELOPED  
FROM AERIAL PHOTOGRAPHY

Rt Sta 101+02.58 Begin Spl V<sub>80</sub>  
Begin Erosion Control Blanket (d=1.0')  
El 340.8

FD04 070 0060 000-005 689880ID

SCALE: 1" = 40'  
1" = 10'

HORIZONTAL  
VERTICAL

US 60  
STA. 101+00 TO STA. 102+00

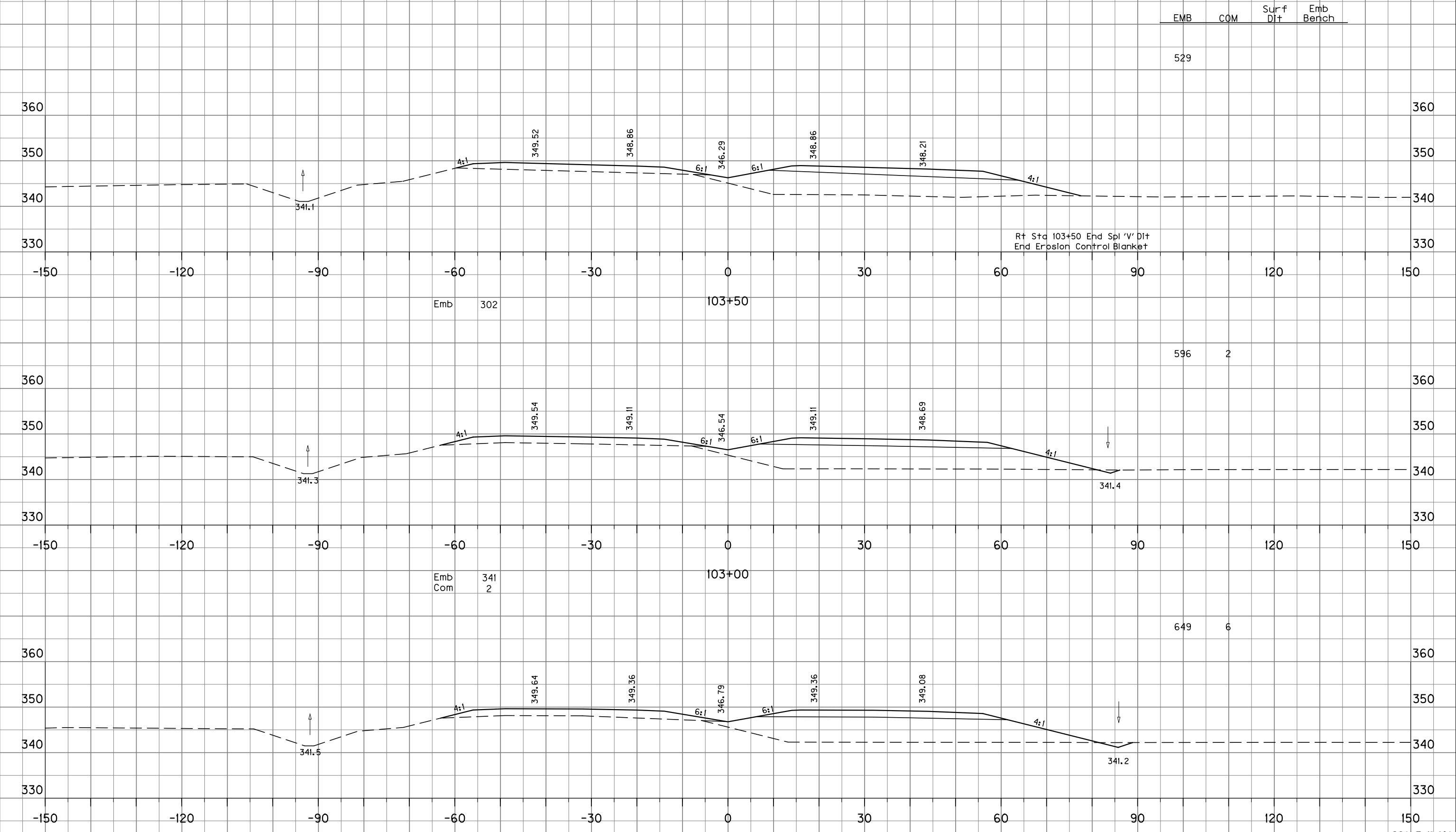
SCALE 1"=10'

FILE NAME: P:\CIVIL\US60LIV\FINAL\PLAN\X00100X5-ML.DGN

USER: BLOWE  
DATE PLOTTED: August 27, 2013

E-SHEET NAME:

MicroStation v8.11.9.292



EMB COM Surf Dit Emb Bench

529

Rt Sta 103+50 End Spl 'V' Dit  
End Erosion Control Blanket

596 2

649 6

SCALE: 1" = 10'  
HORIZONTAL  
VERTICAL

US 60  
STA. 102+50 TO STA. 103+50

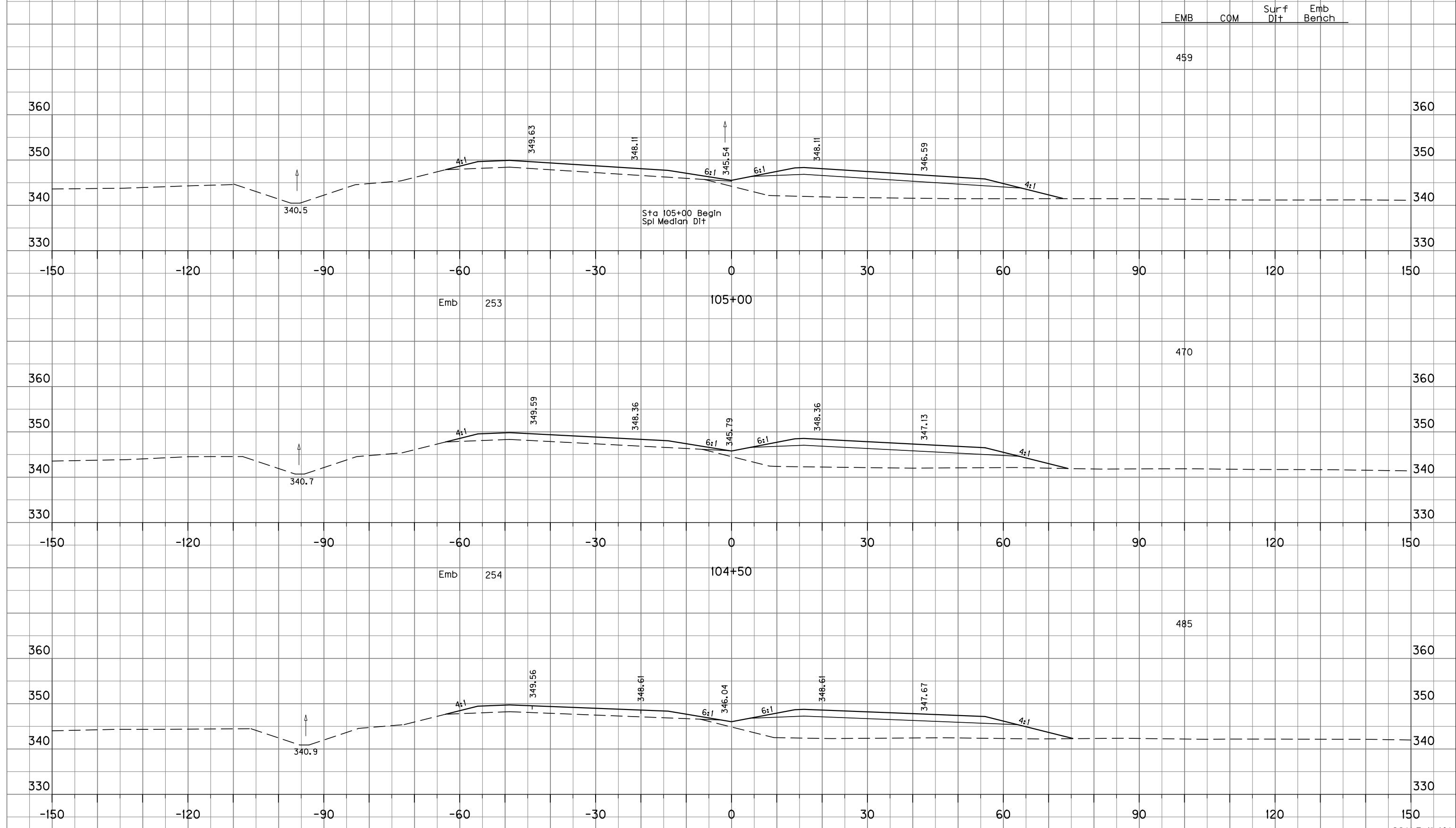
COUNTY OF	ITEM NO.	SHEET NO.
LIVINGSTON	1-330.00	X3

FILE NAME: P:\CIVIL\US60\IV\FINAL\PLAN\X00100X5-ML.DGN

USER: BLOWE  
DATE PLOTTED: August 27, 2013

E-SHEET NAME:

MicroStation v8.11.9.292

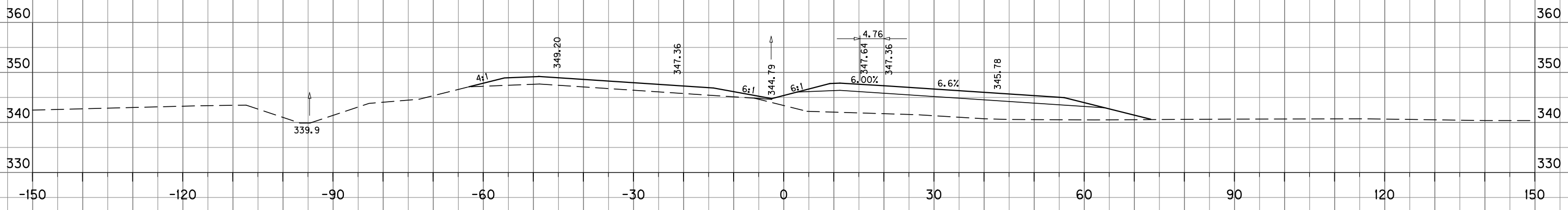


SCALE: 1" = 10'  
HORIZONTAL  
VERTICAL

US 60  
STA. 104+00 TO STA. 105+00

COUNTY OF	ITEM NO.	SHEET NO.
LIVINGSTON	1-330.00	X4

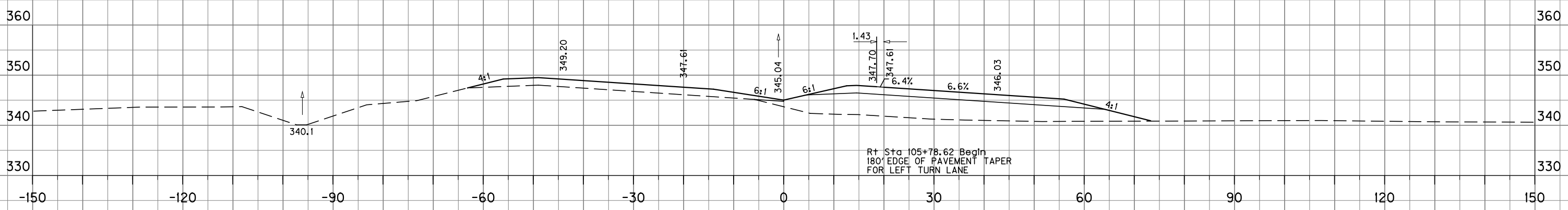
EMB COM Surf Dit Emb Bench



-150 -120 -90 -60 -30 0 30 60 90 120 150

Emb 247 106+50

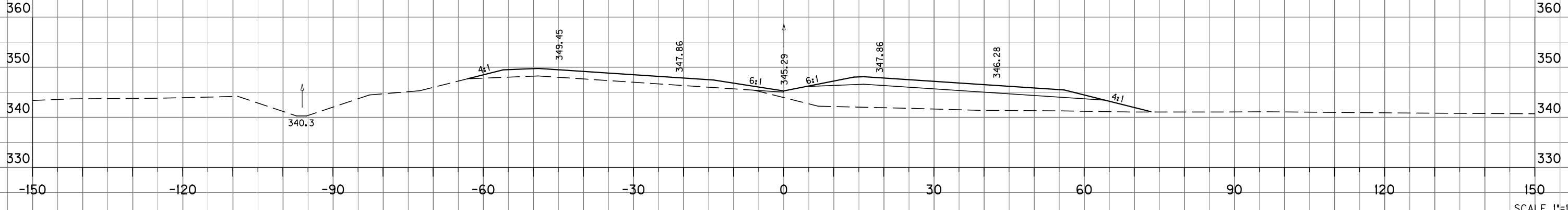
441



-150 -120 -90 -60 -30 0 30 60 90 120 150

Emb 246 106+00

457



-150 -120 -90 -60 -30 0 30 60 90 120 150

Emb 242 105+50

452

SCALE: 1" = 10' HORIZONTAL  
1" = 10' VERTICAL

US 60  
STA. 105+50 TO STA. 106+50

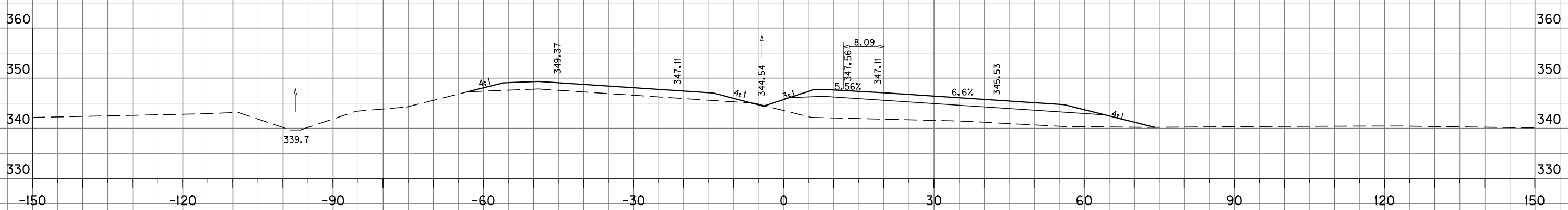
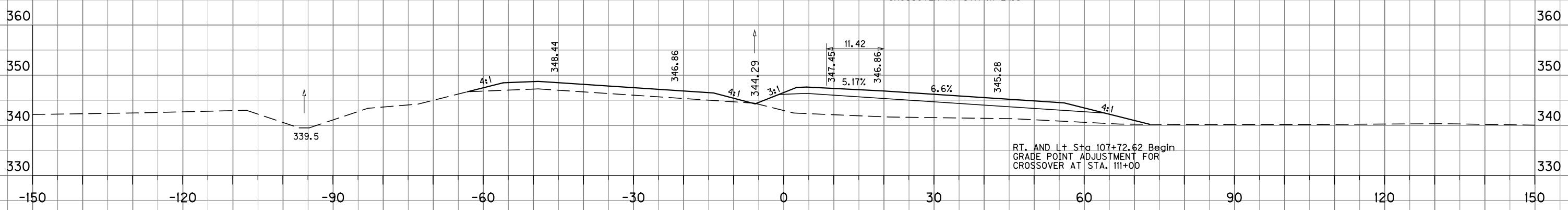
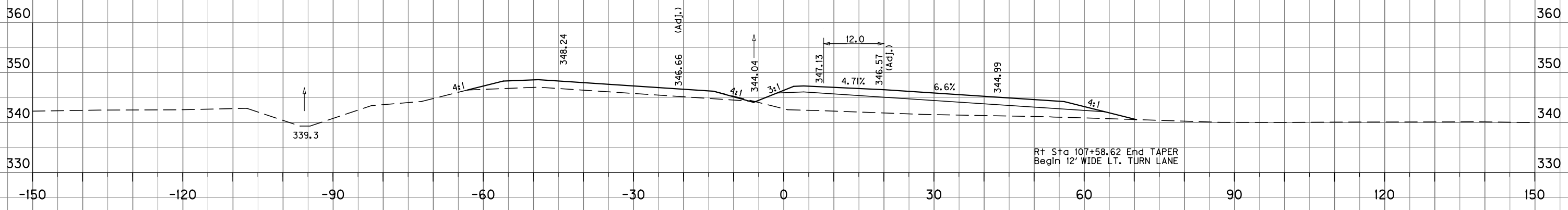
FILE NAME: P:\CIVIL\US60LIV\FINAL\PLAN\X00100X5-ML.DGN

USER: BLOWE  
DATE PLOTTED: August 27, 2013

E-SHEET NAME:

MicroStation v8.11.9.292

EMB	COM	Surf Dit	Emb Bench
-----	-----	-------------	--------------



SCALE: 1" = 10'  
HORIZONTAL  
1" = 10'  
VERTICAL

US 60  
STA. 107+00 TO STA. 108+00

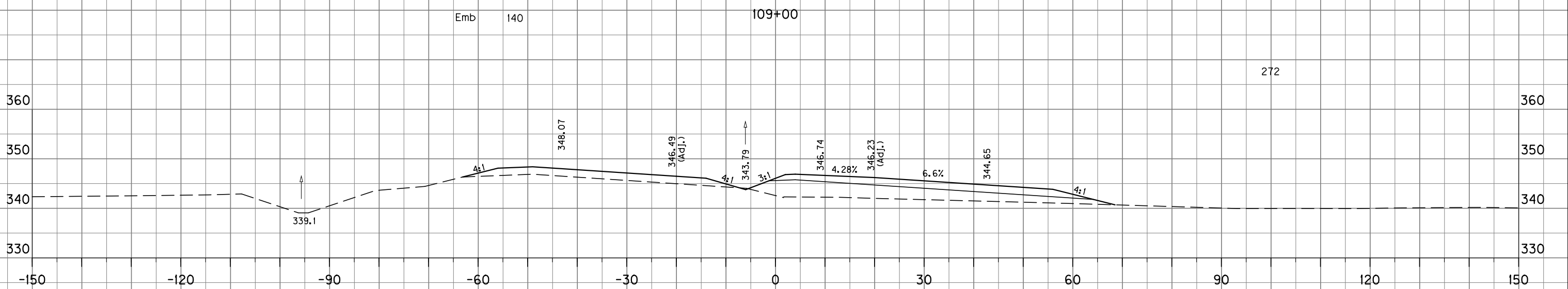
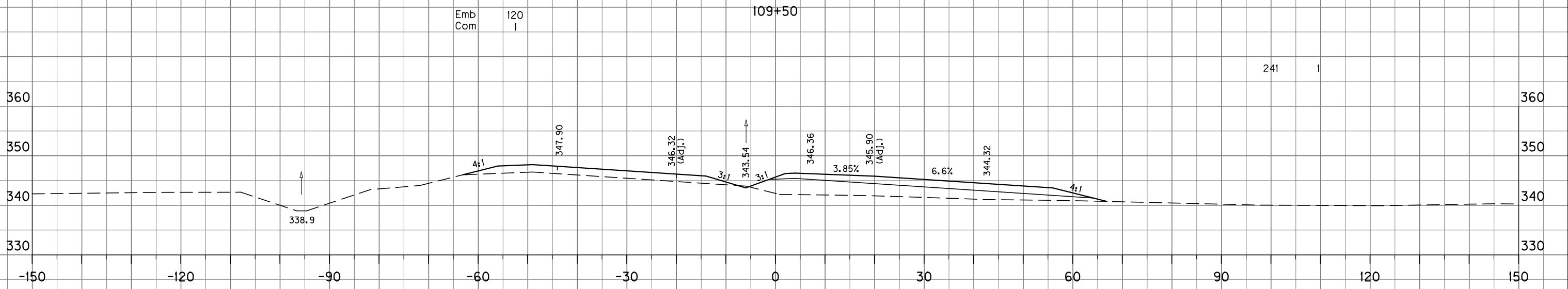
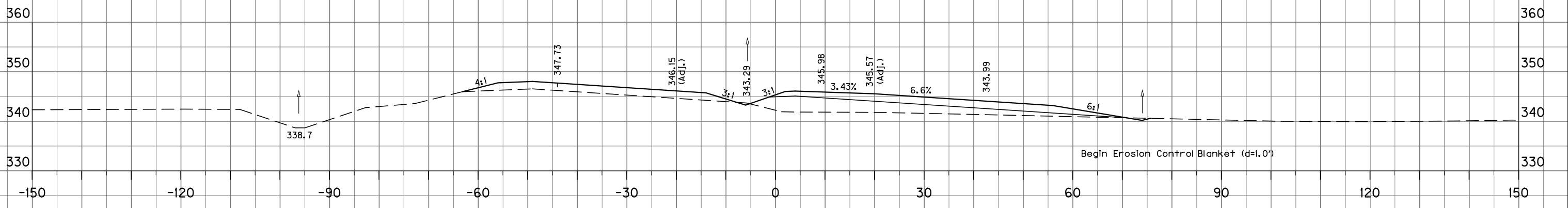
FILE NAME: P:\CIVIL\US60\LIV\FINAL\PLAN\X00100X5-ML.DGN

USER: Blowe  
DATE PLOTTED: August 27, 2013

E-SHEET NAME:

MicroStation v8.11.9.292

	EMB	COM	Surf Dit	Emb Bench
SHEET TOTAL	212	40		
	4			



SCALE: 1" = 40'  
HORIZONTAL  
1" = 10'  
VERTICAL

US 60  
STA. 108+50 TO STA. 109+50

FILE NAME: P:\CIVIL\US60LIV\FINAL\PLAN\X00100X5-ML.DGN

USER: BLOWE  
DATE PLOTTED: August 27, 2013

E-SHEET NAME:

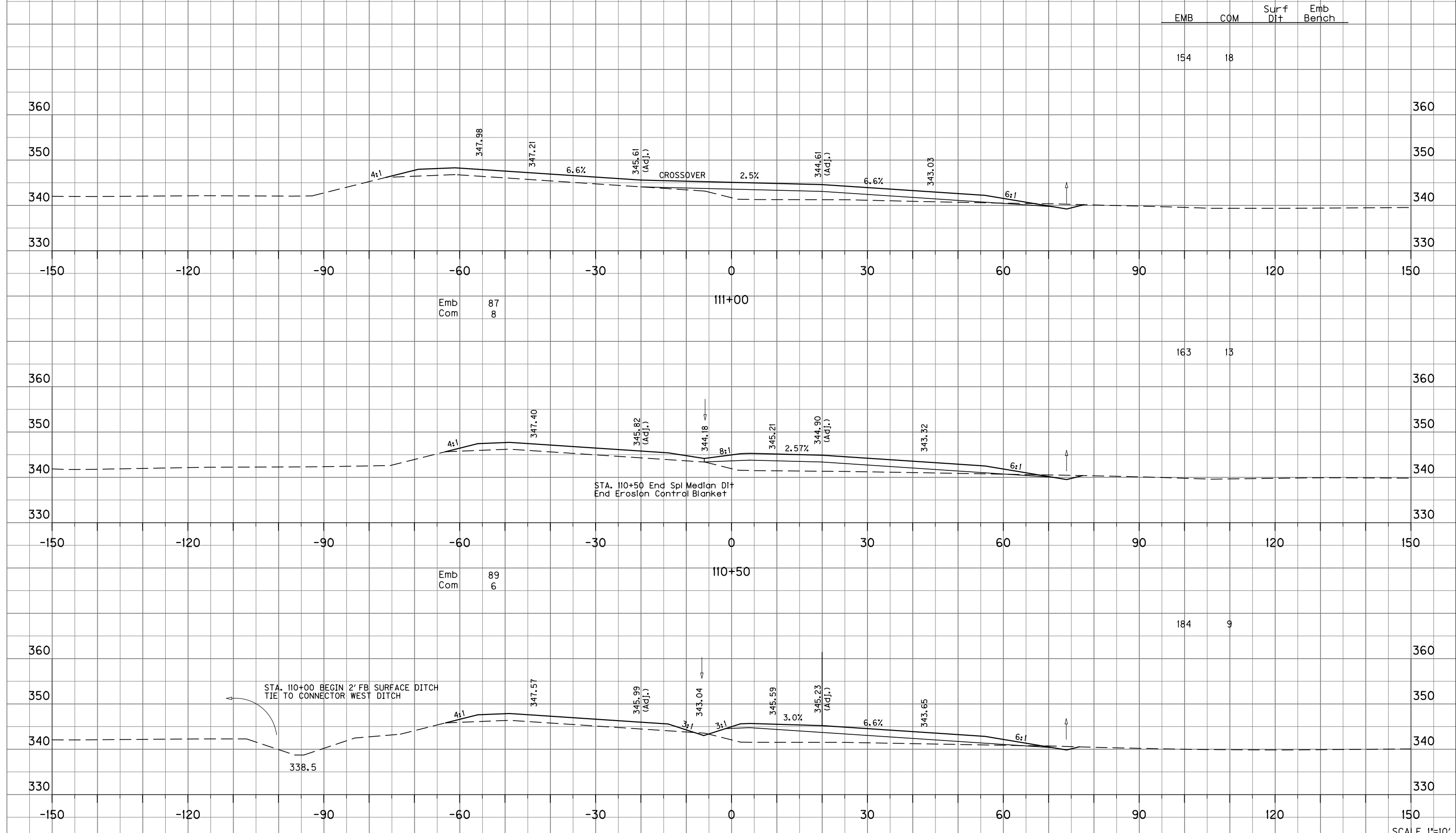
MicroStation v8.11.9.292

FILE NAME: P:\CIVIL\US60LIV\FINAL\PLAN\X00100X5-ML.DGN

USER: BLOWE  
DATE PLOTTED: August 27, 2013

E-SHEET NAME:

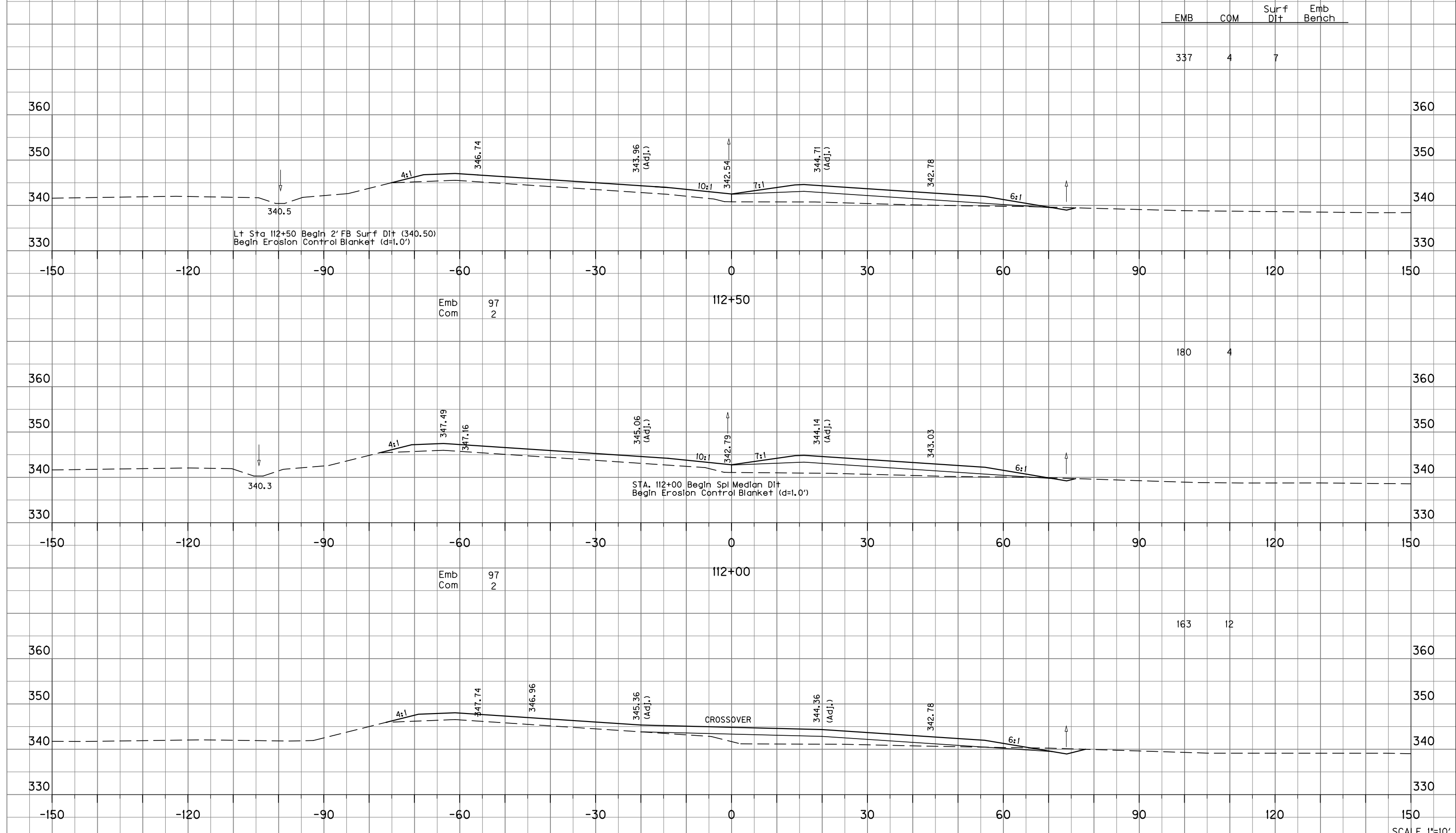
MicroStation v8.11.9.292



SCALE: 1" = 10'  
HORIZONTAL  
1" = 10'  
VERTICAL

US 60  
STA. 110+00 TO STA. 111+00

FILE NAME: P:\CIVIL\US60\IV\FINAL\PLAN\X00100X5-ML.DGN  
 USER: BLOWE  
 DATE PLOTTED: August 27, 2013  
 E-SHEET NAME:  
 MicroStation v8.11.9.292

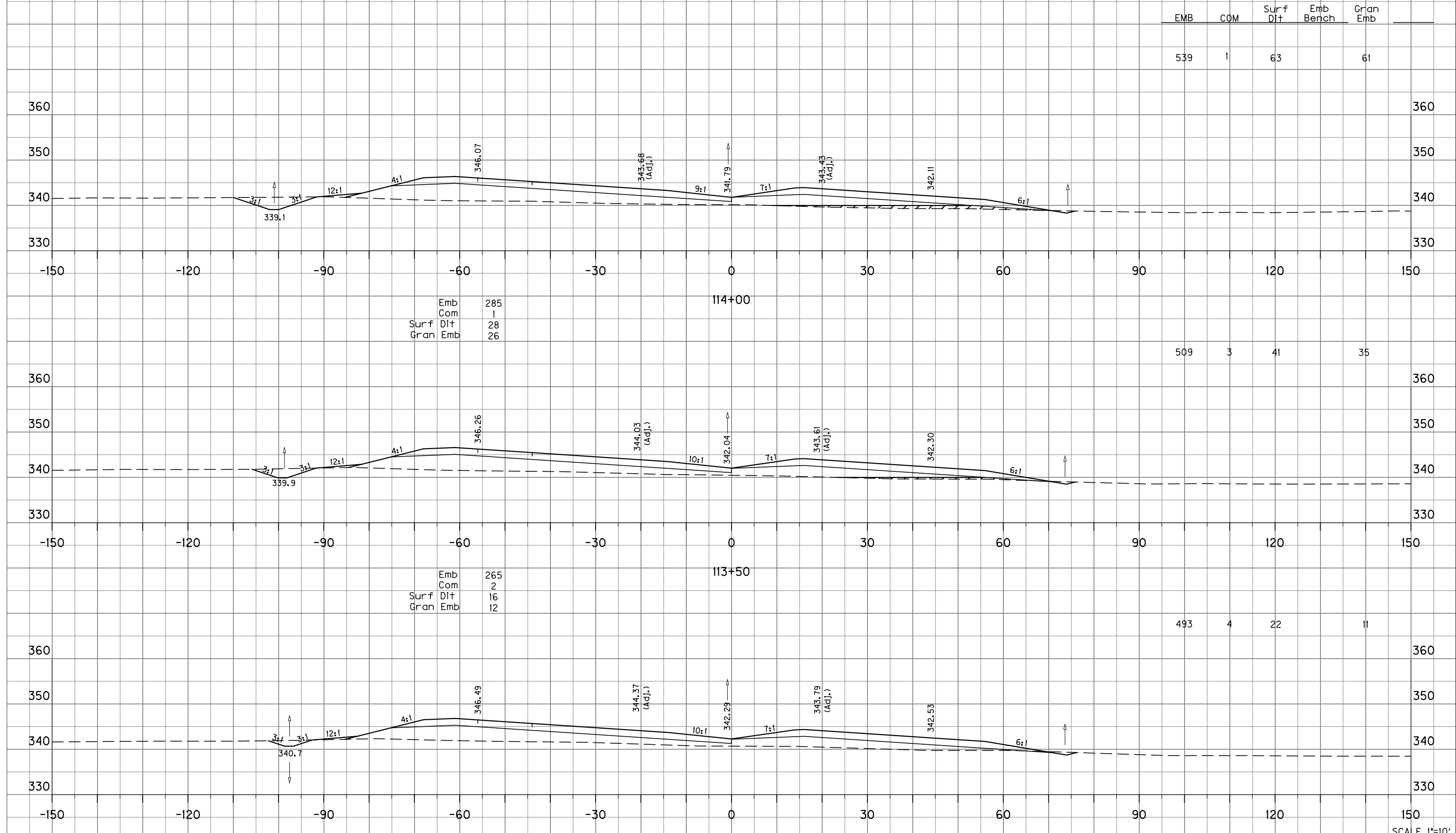


SCALE: 1" = 10'  
 HORIZONTAL  
 VERTICAL

US 60  
 STA. 111+50 TO STA. 112+50



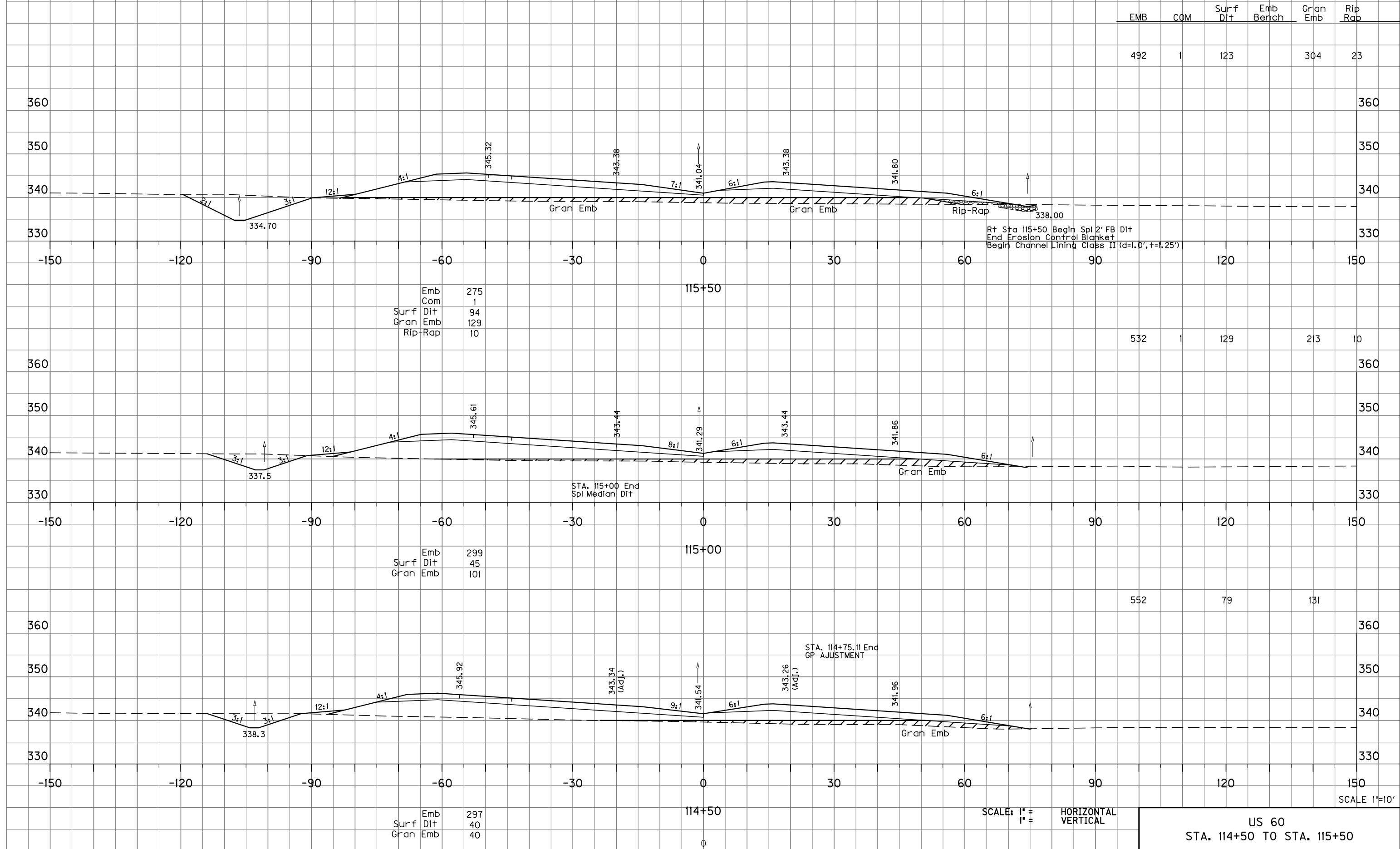
FILE NAME: P:\CIVIL\US60LIV\FINAL\PLAN\X00100X5-ML.DGN  
 USER: BLOWE  
 DATE PLOTTED: August 27, 2013  
 E-SHEET NAME:  
 MicroStation v8.11.9.292



SCALE: 1" = 10'  
 HORIZONTAL  
 VERTICAL

US 60  
 STA. 113+00 TO STA. 114+00

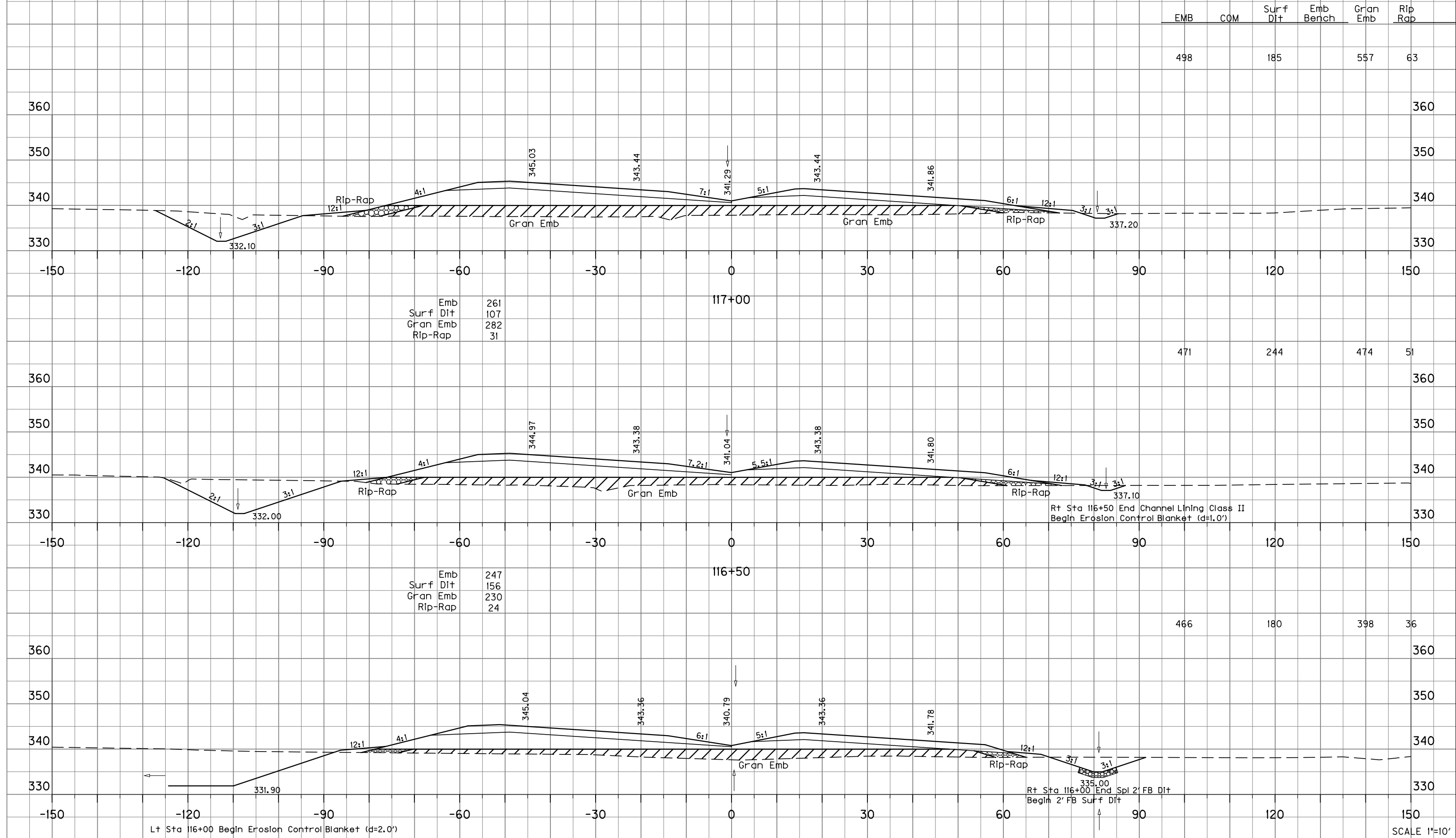
FILE NAME: P:\CIVIL\US60LIV\FINAL\PLAN\X00100X5-ML.DGN  
 USER: BLOWE  
 DATE PLOTTED: August 27, 2013  
 E-SHEET NAME:  
 MicroStation v8.11.9.292



SCALE: 1" = 10'  
 HORIZONTAL  
 VERTICAL

US 60  
 STA. 114+50 TO STA. 115+50

FILE NAME: P:\CIVIL\US60LIV\FINAL\PLAN\X00100X5-ML.DGN  
 USER: BLOWE  
 DATE PLOTTED: August 27, 2013  
 E-SHEET NAME:  
 MicroStation v8.11.9.292



EMB	COM	Surf Dlt	Emb Bench	Gran Emb	Rip Rap
498		185		557	63

471		244		474	51
-----	--	-----	--	-----	----

466		180		398	36
-----	--	-----	--	-----	----

Lt Sta 116+00 Begin Erosion Control Blanket (d=2.0')

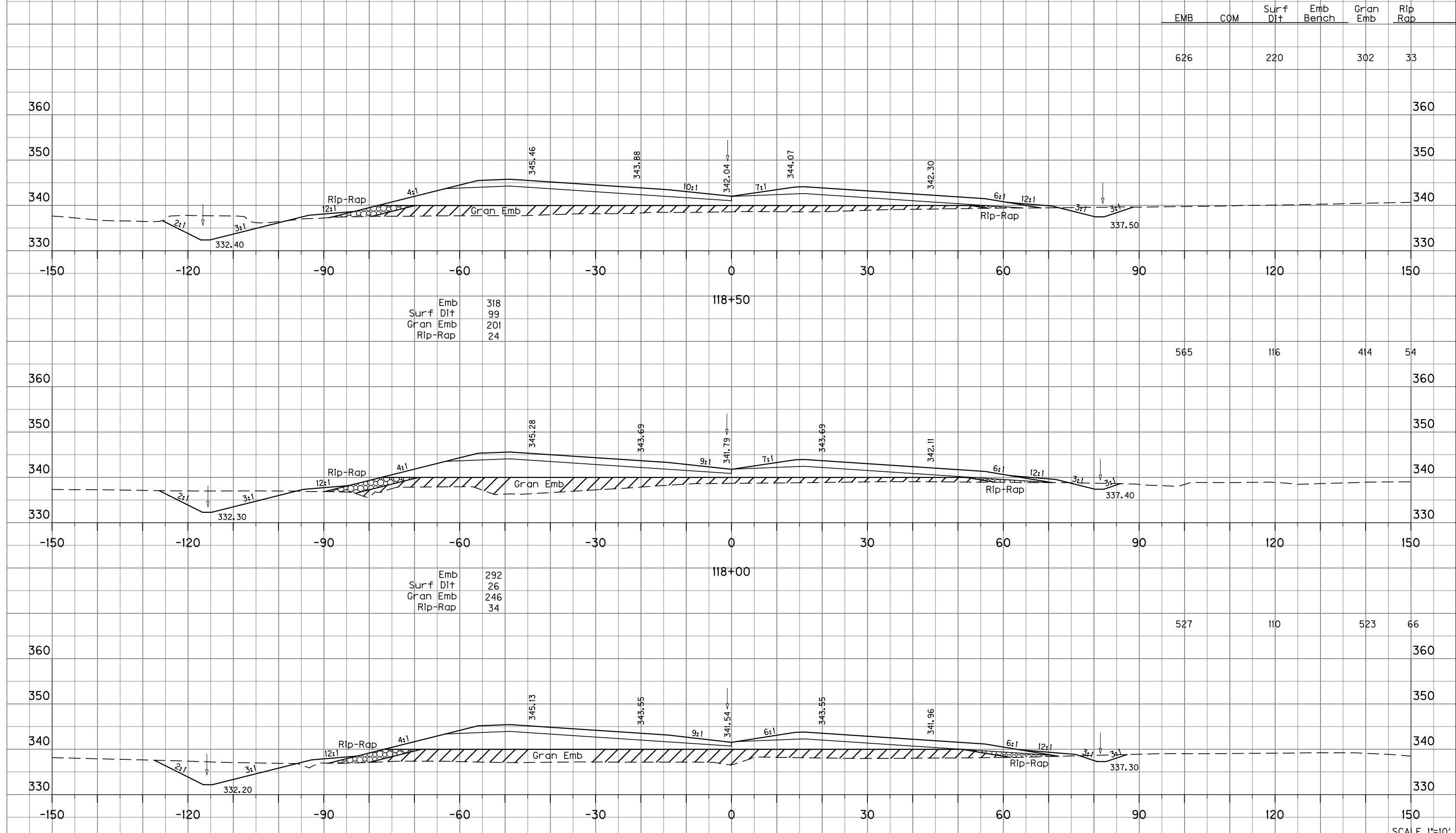
Rt Sta 116+50 End Channel Lining Class II  
Begin Erosion Control Blanket (d=1.0')

Rt Sta 116+00 End Spl 2' FB Dlt  
Begin 2' FB Surf Dlt

SCALE: 1" = 10'  
HORIZONTAL  
1" = 1' VERTICAL

US 60  
STA. 116+00 TO STA. 117+00

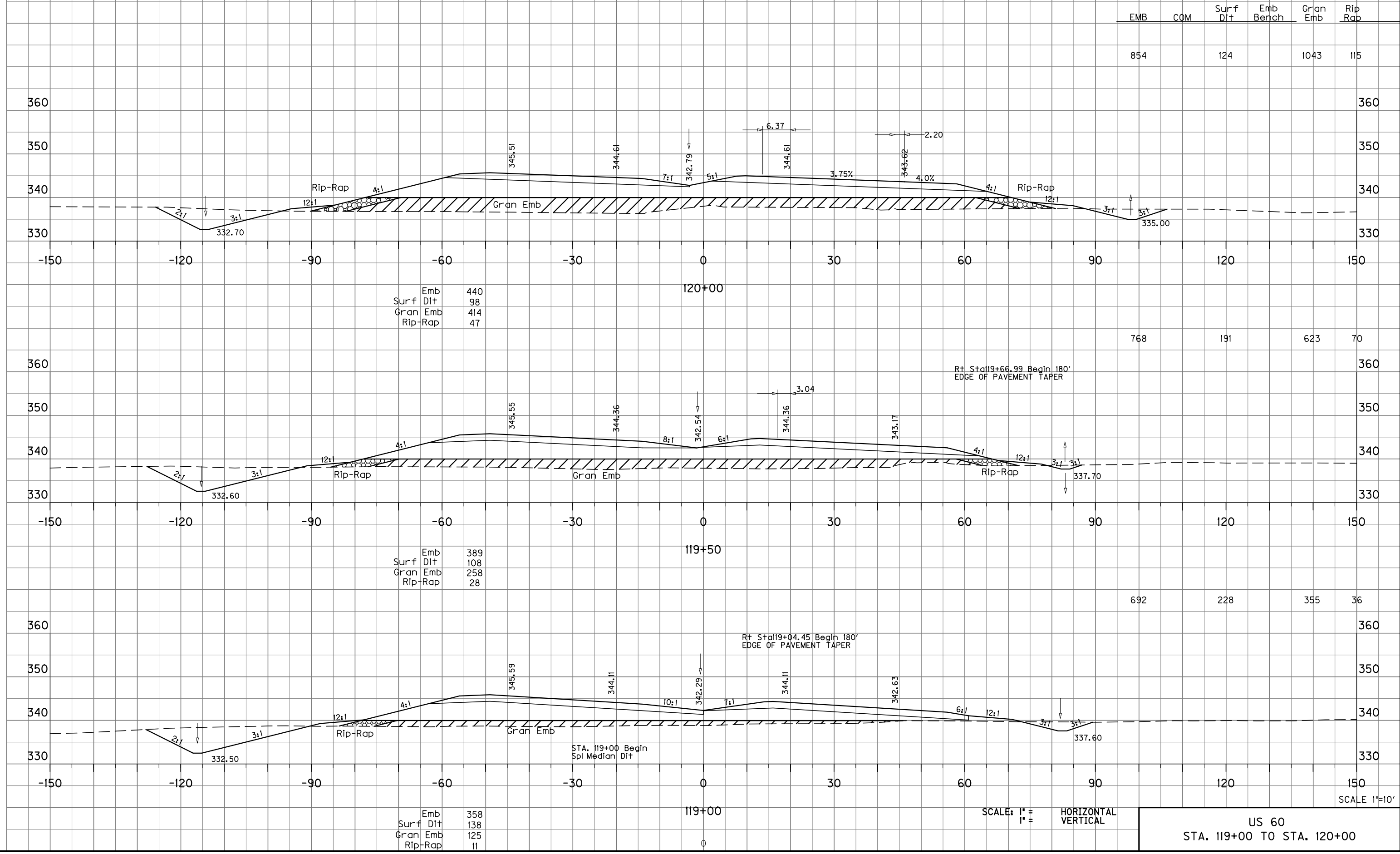
FILE NAME: P:\CIVIL\US60LIV\FINAL\PLAN\X00100X5-ML.DGN  
 USER: BLOWE  
 DATE PLOTTED: August 27, 2013  
 E-SHEET NAME:  
 MicroStation v8.11.9.292



SCALE: 1" = 10'  
 HORIZONTAL  
 VERTICAL

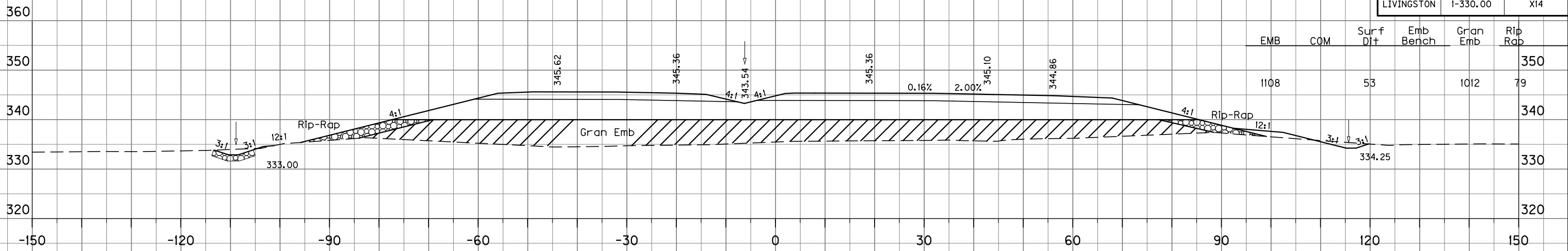
US 60  
 STA. 117+50 TO STA. 118+50

FILE NAME: P:\CIVIL\US60LIV\FINAL\PLAN\X00100X5-ML.DGN  
 USER: BLOWE  
 DATE PLOTTED: August 27, 2013  
 E-SHEET NAME:  
 MicroStation v8.11.9.292



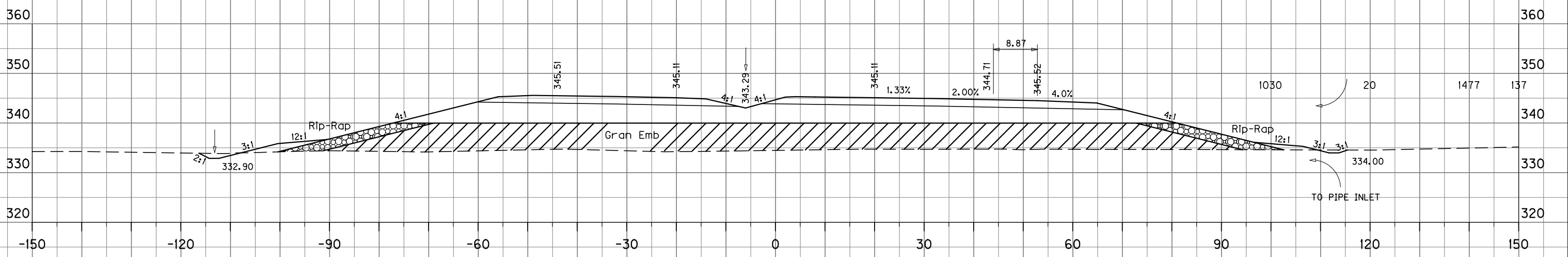
SCALE: 1" = 10'  
 HORIZONTAL  
 VERTICAL

US 60  
 STA. 119+00 TO STA. 120+00



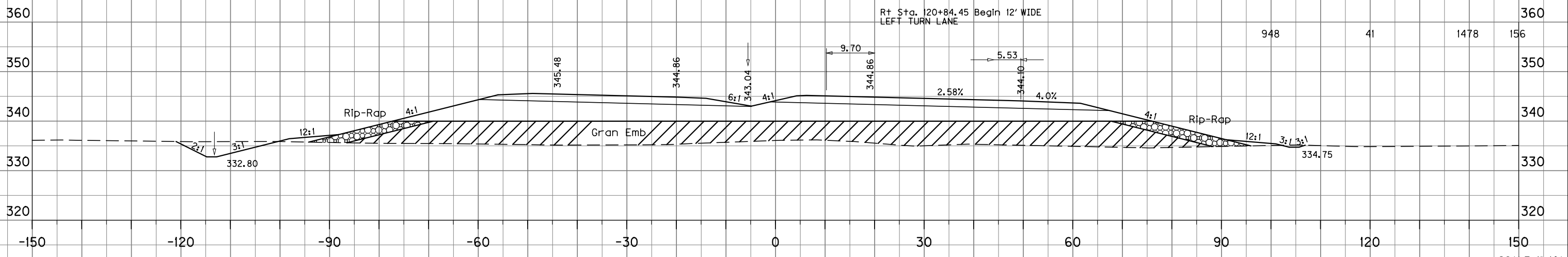
Emb	570
Surf D1+	13
Gran Emb	711
Rip-Rap	57

STA. 121+46.99 Begin 12' WIDE RIGHT TURN LANE



Emb	542
Surf D1+	8
Gran Emb	884
Rip-Rap	91

Rt Sta. 120+84.45 Begin 12' WIDE LEFT TURN LANE



Emb	482
Surf D1+	36
Gran Emb	712
Rip-Rap	77

SCALE: 1" = 8' HORIZONTAL  
1" = 10' VERTICAL

US 60  
STA. 120+50 TO STA. 121+50

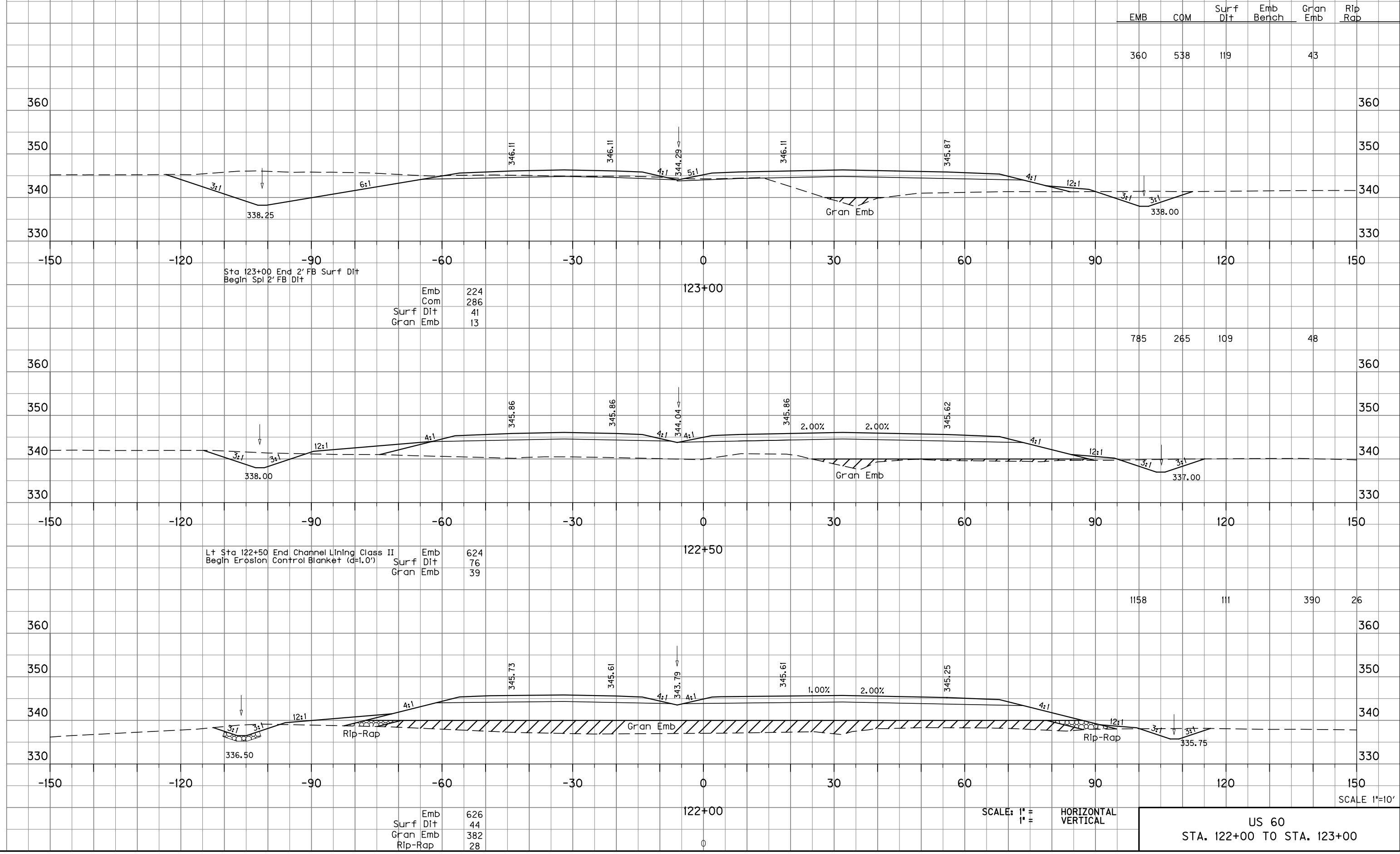
FILE NAME: P:\CIVIL\US60\IV\FINAL\PLAN\X00100X5-ML.DGN

USER: BLOWE  
DATE PLOTTED: August 27, 2013

E-SHEET NAME:

MicroStation v8.11.9.292

FILE NAME: P:\CIVIL\US60LIV\FINAL\PLAN\X00100X5-ML.DGN  
 USER: BLOWE  
 DATE PLOTTED: August 27, 2013  
 E-SHEET NAME:  
 MicroStation v8.11.9.292



Sta 123+00 End 2' FB Surf Ditch  
Begin Spl 2' FB Ditch

Emb	224
Com	286
Surf Ditch	41
Gran Emb	13

EMB	COM	Surf Ditch	Emb Bench	Gran Emb	Rip Rap
360	538	119		43	

Lt Sta 122+50 End Channel Lining Class II  
Begin Erosion Control Blanket (d=1.0')

Emb	624
Surf Ditch	76
Gran Emb	39

EMB	COM	Surf Ditch	Emb Bench	Gran Emb	Rip Rap
785	265	109		48	

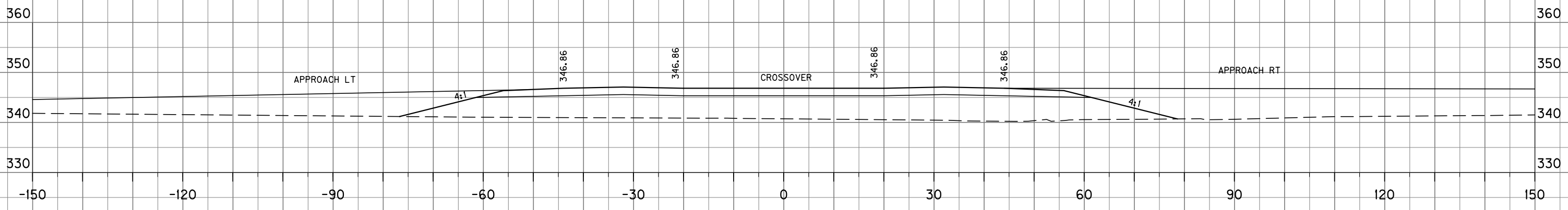
EMB	COM	Surf Ditch	Emb Bench	Gran Emb	Rip Rap
1158		111		390	26

Emb	626
Surf Ditch	44
Gran Emb	382
Rip-Rap	28

SCALE: 1" = 10'  
HORIZONTAL  
1" = 10'  
VERTICAL

US 60  
STA. 122+00 TO STA. 123+00

	EMB	COM	Surf Dit	Emb Bench	Gran Emb	Rip Rap
SHEET TOTAL:	17,560	1,642	2,803		9,886	959
	1045		70			

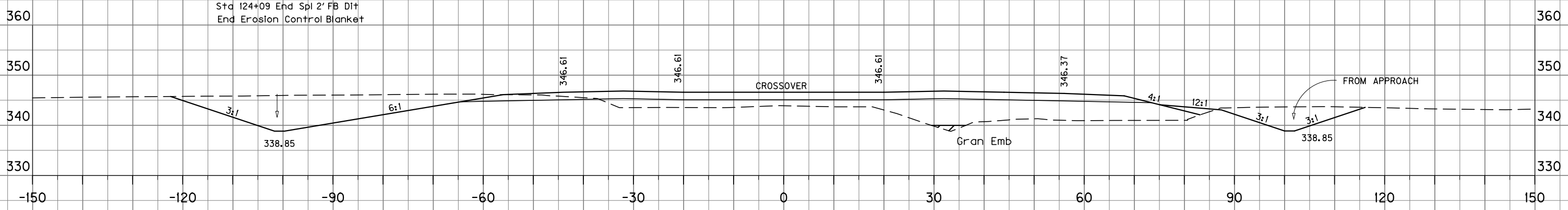


Emb 639

124+50

Rt Sta 124+20 End 2' FB Surf Dit Elev 339.0  
End Erosion Control Blanket

897 247 72 4



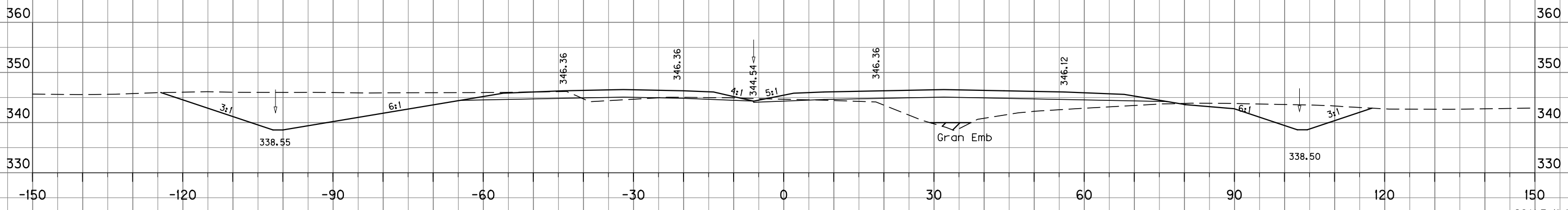
Sta 124+09 End Spl 2' FB Dit  
End Erosion Control Blanket

Emb	330
Com	267
Surf Dit	77
Gran Emb	4

124+00

STA. 123+75 End Spl Median Dit  
End Erosion Control Blanket

459 521 152 10



338.55

123+50

Emb	165
Com	295
Surf Dit	87
Gran Emb	7

SCALE: 1" = 10'  
HORIZONTAL  
1" = 10'  
VERTICAL

US 60  
STA. 123+50 TO STA. 124+50

FILE NAME: P:\CIVIL\US60\LIV\FINAL\PLAN\X00100X5-ML.DGN

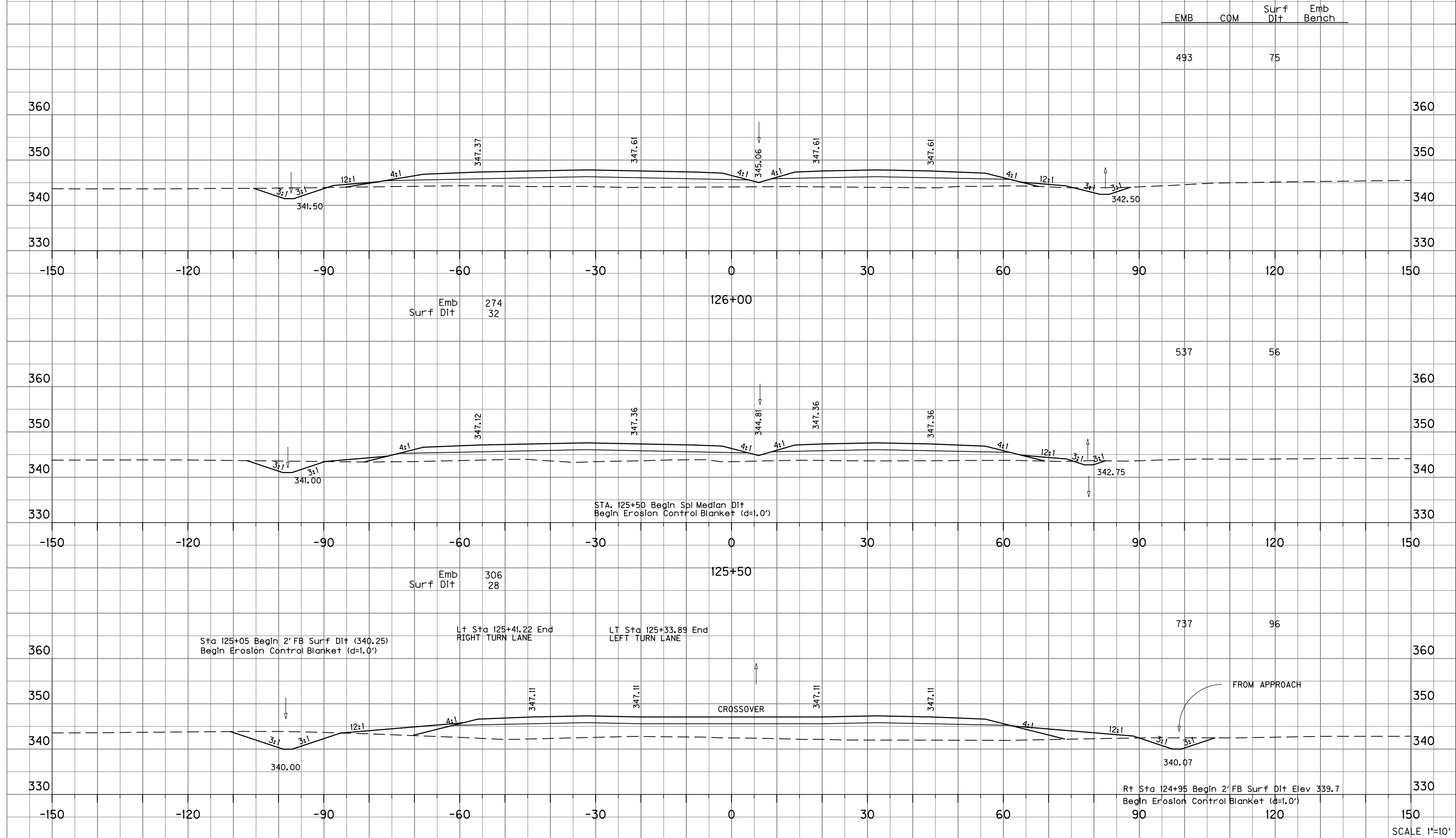
USER: BLOWE  
DATE PLOTTED: August 27, 2013

E-SHEET NAME:

MicroStation v8.11.9.292



FILE NAME: P:\CIVIL\US60LIV\FINAL\PLAN\X00100X5-ML.DGN  
 USER: BLOWE  
 DATE PLOTTED: August 27, 2013  
 E-SHEET NAME:  
 MicroStation v8.11.9.292



EMB	COM	Surf Dlt	Emb Bench
-----	-----	----------	-----------

493		75	
-----	--	----	--

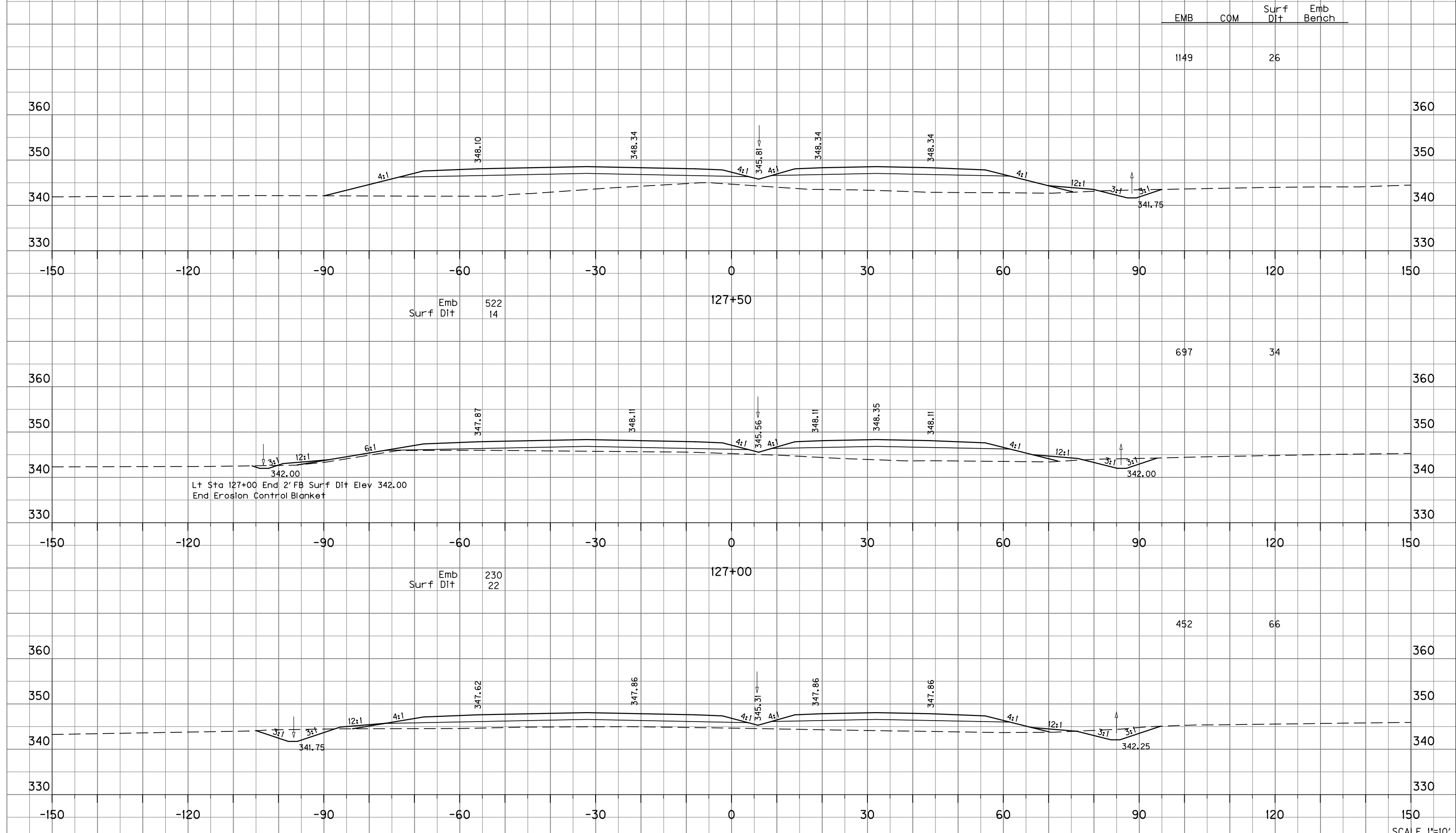
537		56	
-----	--	----	--

737		96	
-----	--	----	--

SCALE: 1" = 10'  
HORIZONTAL  
1" = 10' VERTICAL

US 60  
STA. 125+00 TO STA. 126+00

FILE NAME: P:\CIVIL\US60LIV\FINAL\PLAN\X00100X5-ML.DGN  
 USER: BLOWE  
 DATE PLOTTED: August 27, 2013  
 E-SHEET NAME:  
 MicroStation v8.11.9.292



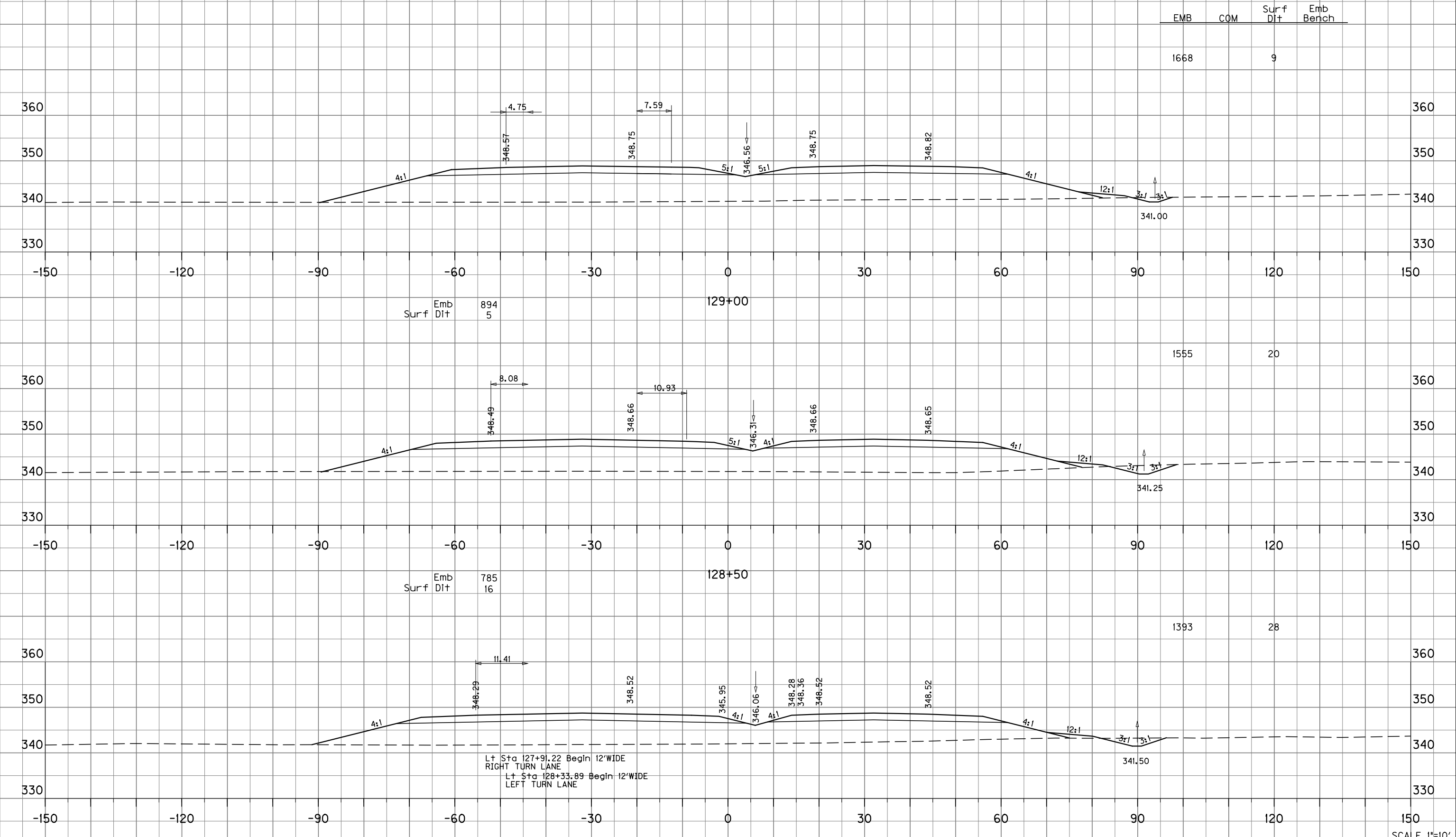
Lt Sta 127+00 End 2' FB Surf Dlt Elev 342.00  
End Erosion Control Blanket

SCALE: 1" = 10'  
HORIZONTAL  
1" = 10'  
VERTICAL

US 60  
STA. 126+50 TO STA. 127+50

COUNTY OF	ITEM NO.	SHEET NO.
LIVINGSTON	1-330.00	X19

FILE NAME: P:\CIVIL\US60\IV\FINAL\PLAN\X00100X5-ML.DGN  
 USER: BLOWE  
 DATE PLOTTED: August 27, 2013  
 E-SHEET NAME:  
 MicroStation v8.11.9.292



Lt Sta 127+91.22 Begin 12' WIDE  
 RIGHT TURN LANE  
 Lt Sta 128+33.89 Begin 12' WIDE  
 LEFT TURN LANE

SCALE: 1" = 40'  
 HORIZONTAL  
 1" = 10'  
 VERTICAL

US 60  
 STA. 128+00 TO STA. 129+00

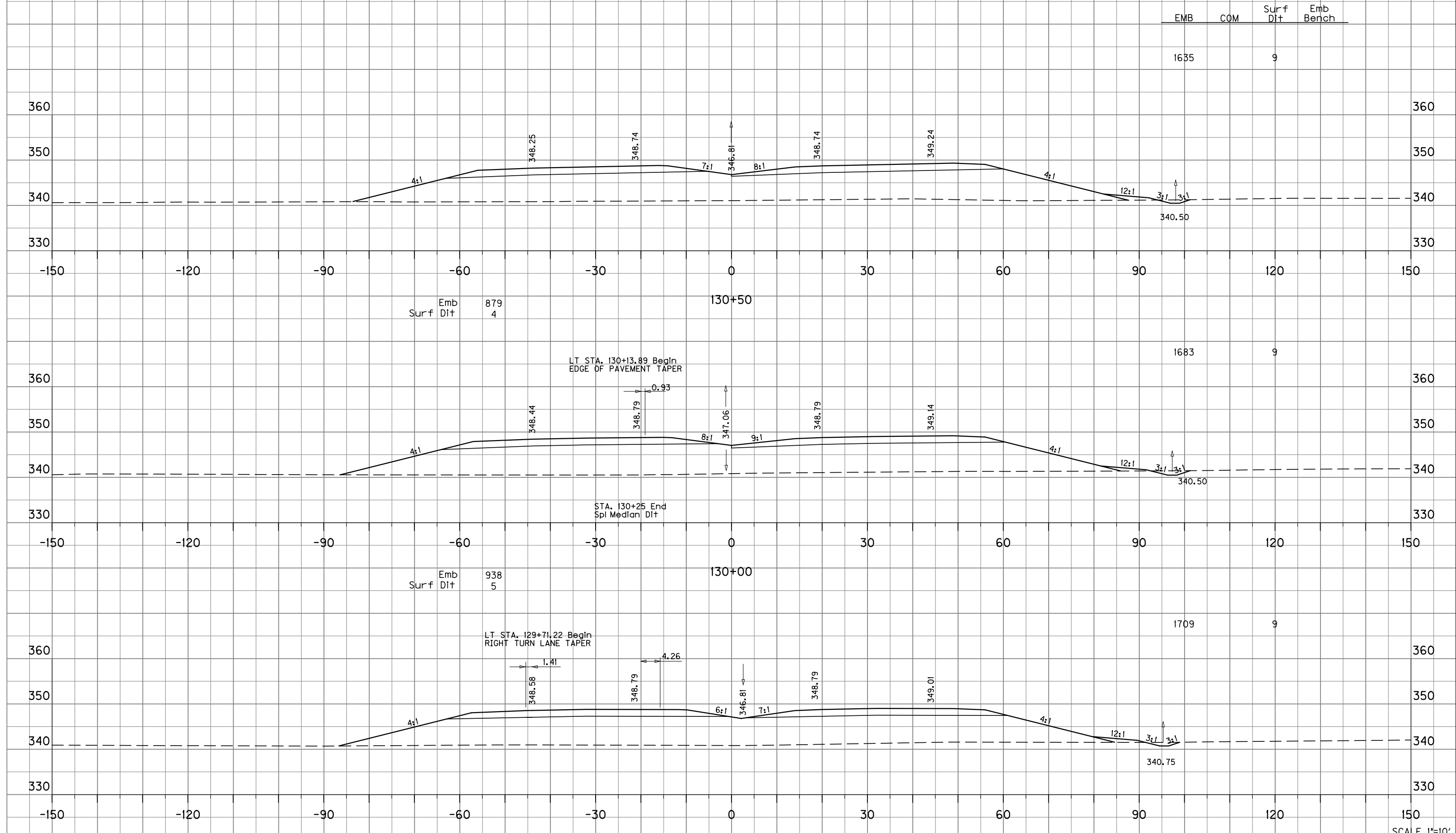
COUNTY OF	ITEM NO.	SHEET NO.
LIVINGSTON	1-330.00	X20

FILE NAME: P:\CIVIL\US60\IV\FINAL\PLAN\X00100X5-ML.DGN

USER: BLOWE  
DATE PLOTTED: August 27, 2013

E-SHEET NAME:

MicroStation v8.11.9.292



EMB	COM	Surf Dit	Emb Bench
-----	-----	-------------	--------------

1635		9	
------	--	---	--

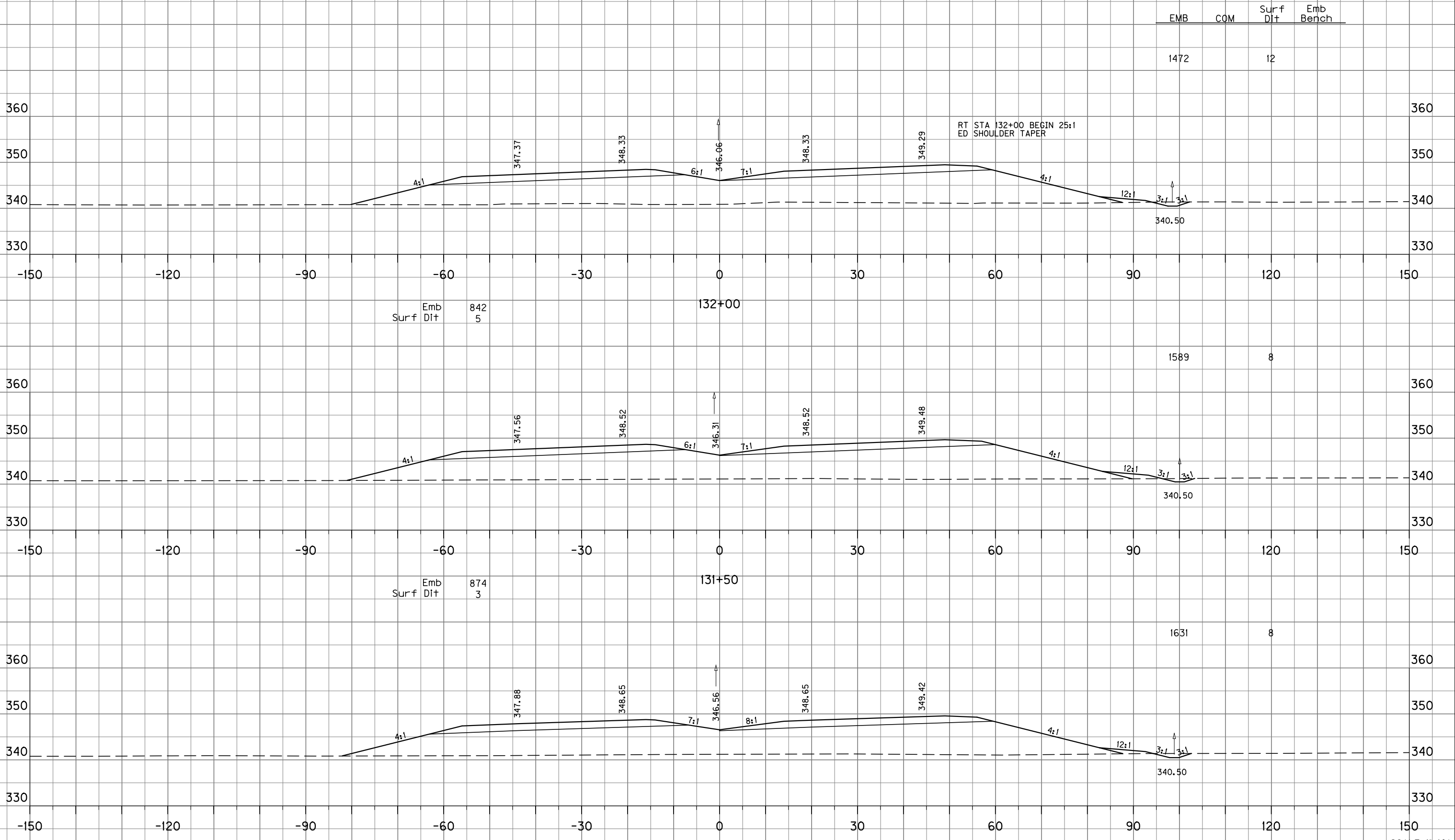
1683		9	
------	--	---	--

1709		9	
------	--	---	--

SCALE: 1" = 10'  
HORIZONTAL  
VERTICAL

US 60  
STA. 129+50 TO STA. 130+50

COUNTY OF	ITEM NO.	SHEET NO.
LIVINGSTON	1-330.00	X21



FILE NAME: P:\CIVIL\US60\LIV\FINAL\PLAN\X00100X5-ML.DGN

USER: BLOWE  
DATE PLOTTED: August 27, 2013

E-SHEET NAME:

MicroStation v8.11.9.292

SCALE: 1" = 10'  
HORIZONTAL  
VERTICAL


US 60  
STA. 131+00 TO STA. 132+00


FILE NAME: P:\CIVIL\US60LIV\FINAL\PLAN\X00100X5-ML.DGN

USER: BLOWE  
DATE PLOTTED: August 27, 2013

E-SHEET NAME:

MicroStation v8.11.9.292





FILE NAME: P:\CIVIL\US60\IV\FINAL\PLAN\X00100X5-ML.DGN

USER: Blowe  
DATE PLOTTED: August 27, 2013

E-SHEET NAME:

MicroStation v8.11.9.292

SCALE: 1" = 10'  
HORIZONTAL  
VERTICAL

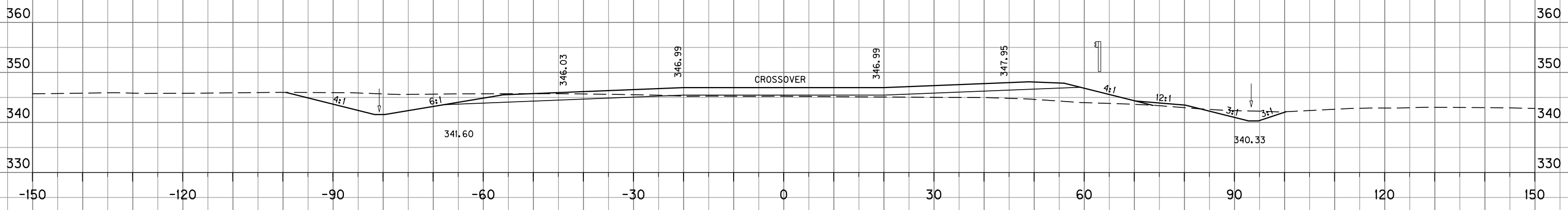
US 60  
STA. 134+00 TO STA. 135+00

Rt Sta 136+60 End 2' FB Spl Dlt Elev 340.34  
End Erosion Control Blanket

Lt Sta 136+65 End 2' FB Spl Dlt Elev 341.63  
End Erosion Control Blanket

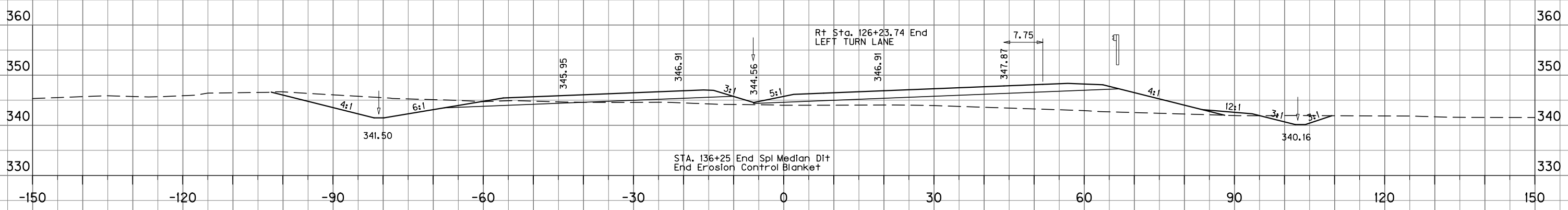
EMB	COM	Surf Dlt	Emb Bench
-----	-----	----------	-----------

158	162	33	
-----	-----	----	--



Emb Com	95
Surf Dlt	137
	18

308	225	31
-----	-----	----

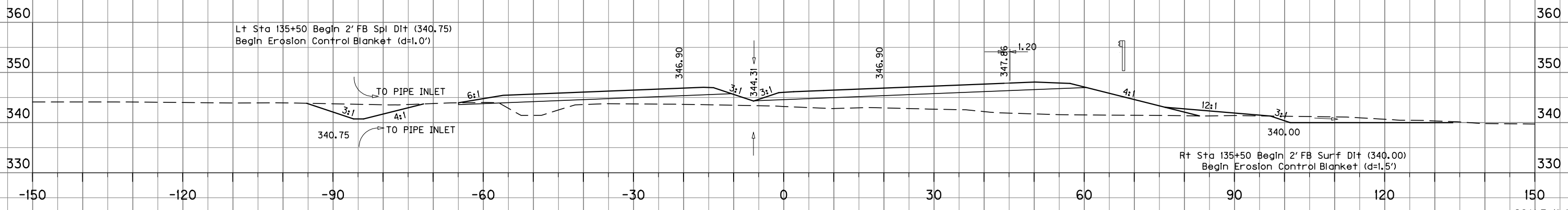


STA. 136+25 End Spl Median Dlt  
End Erosion Control Blanket

Rt Sta. 126+23.74 End  
LEFT TURN LANE

Emb Com	237
Surf Dlt	106
	15

558	134	41
-----	-----	----



Lt Sta 135+50 Begin 2' FB Spl Dlt (340.75)  
Begin Erosion Control Blanket (d=1.0')

Rt Sta 135+50 Begin 2' FB Surf Dlt (340.00)  
Begin Erosion Control Blanket (d=1.5')

Emb Com	365
Surf Dlt	38
	29

SCALE: 1" = 10'  
HORIZONTAL  
1" = 10'  
VERTICAL

US 60  
STA. 135+50 TO STA. 136+50

FILE NAME: P:\CIVIL\US60\LIV\FINAL\PLAN\X00100X5-ML.DGN

USER: BLOWE  
DATE PLOTTED: August 27, 2013

E-SHEET NAME:

MicroStation v8.11.9.292

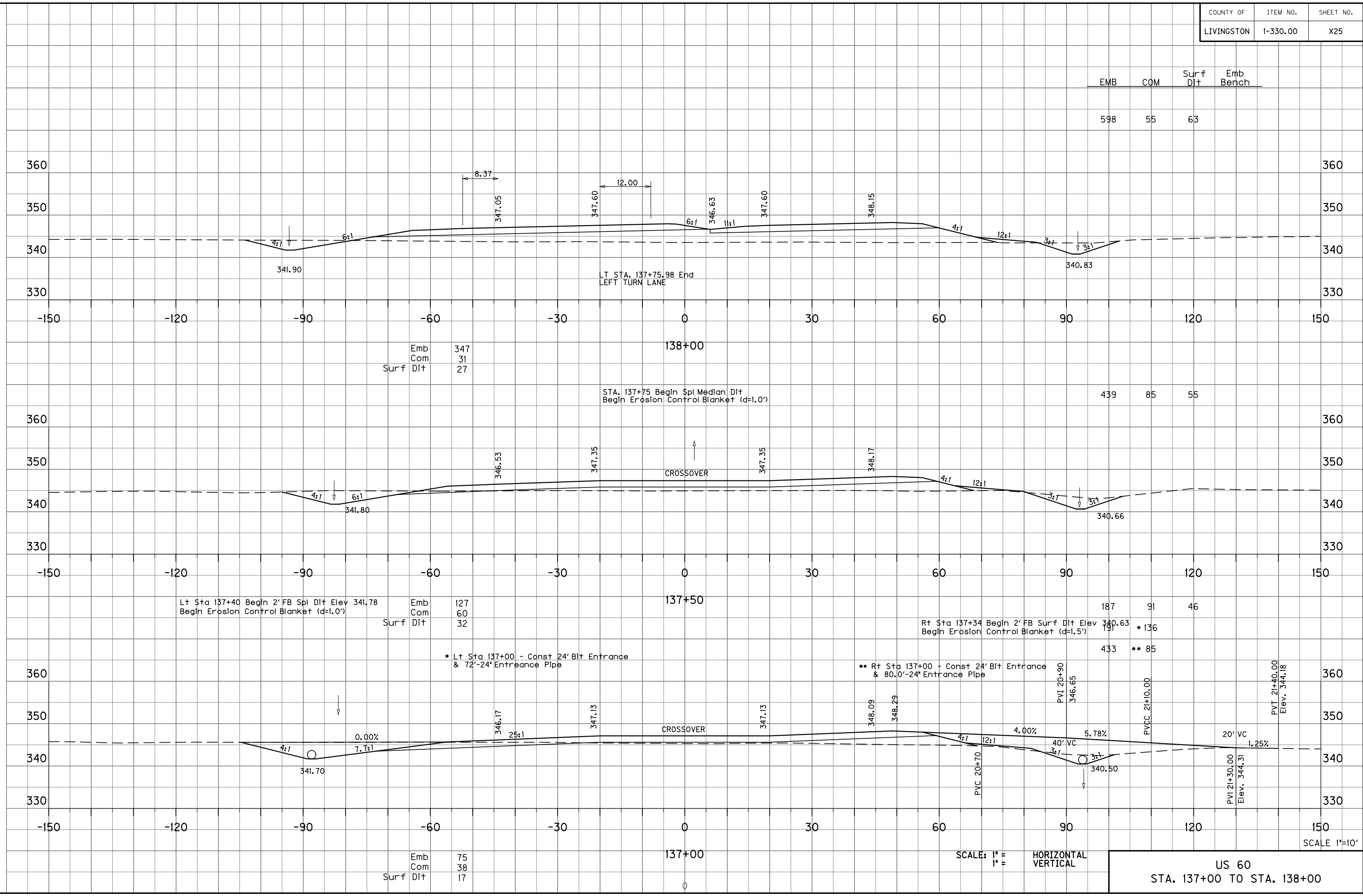


FILE NAME: P:\CIVIL\US60\IV\FINAL\PLAN\X00100X5-ML.DGN

USER: BLOWE  
DATE PLOTTED: August 27, 2013

E-SHEET NAME:

MicroStation v8.11.9.292



EMB	COM	Surf DIt	Emb Bench
598	55	63	

Emb Com	347
Surf DIt	31
	27

439	85	55
-----	----	----

Lt Sta 137+40 Begin 2' FB Spl DIt Elev 341.78  
Begin Erosion Control Blanket (d=1.0')

Emb Com	127
Surf DIt	60
	32

Rt Sta 137+34 Begin 2' FB Surf DIt Elev 340.63  
Begin Erosion Control Blanket (d=1.5')

187	91	46
433	** 85	

\* Lt Sta 137+00 - Const 24' Bit Entrance  
& 72'-24' Entrance Pipe

\*\* Rt Sta 137+00 - Const 24' Bit Entrance  
& 80.0'-24' Entrance Pipe

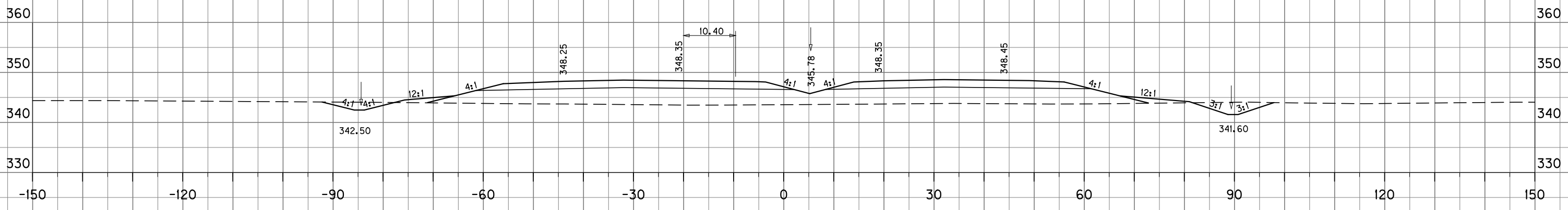
Emb Com	75
Surf DIt	38
	17

SCALE: 1" = 10'  
HORIZONTAL  
VERTICAL

US 60  
STA. 137+00 TO STA. 138+00

SCALE 1"=10'

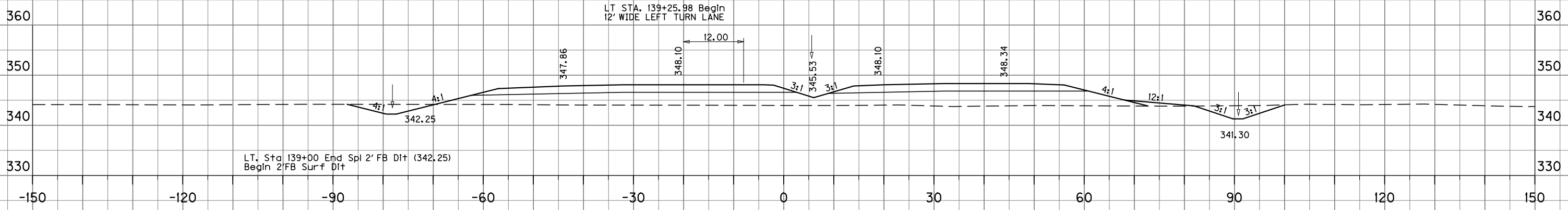
	EMB	COM	Surf Dit	Emb Bench
SHEET TOTAL:	29,039	846	1,053	
	812		53	



Emb	427
Surf	35

139+50

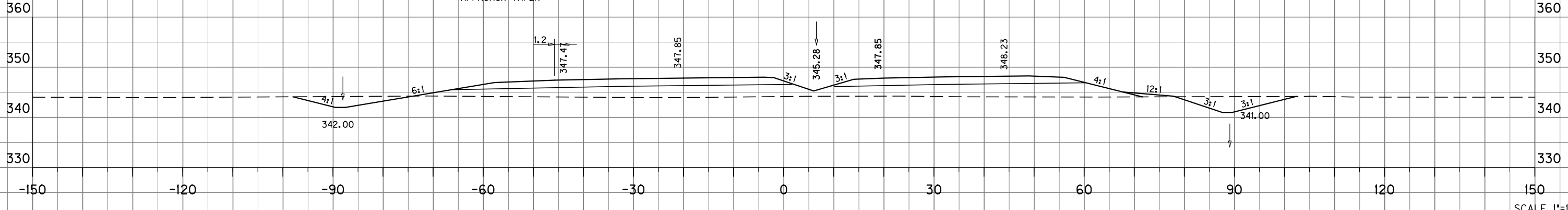
715	18	57
-----	----	----



Emb	345
Com	19
Surf	26

139+00

597	44	62
-----	----	----



Emb	299
Com	28
Surf	41

138+50

SCALE: 1" = 10'  
HORIZONTAL  
1" = 10'  
VERTICAL

US 60  
STA. 138+50 TO STA. 139+50

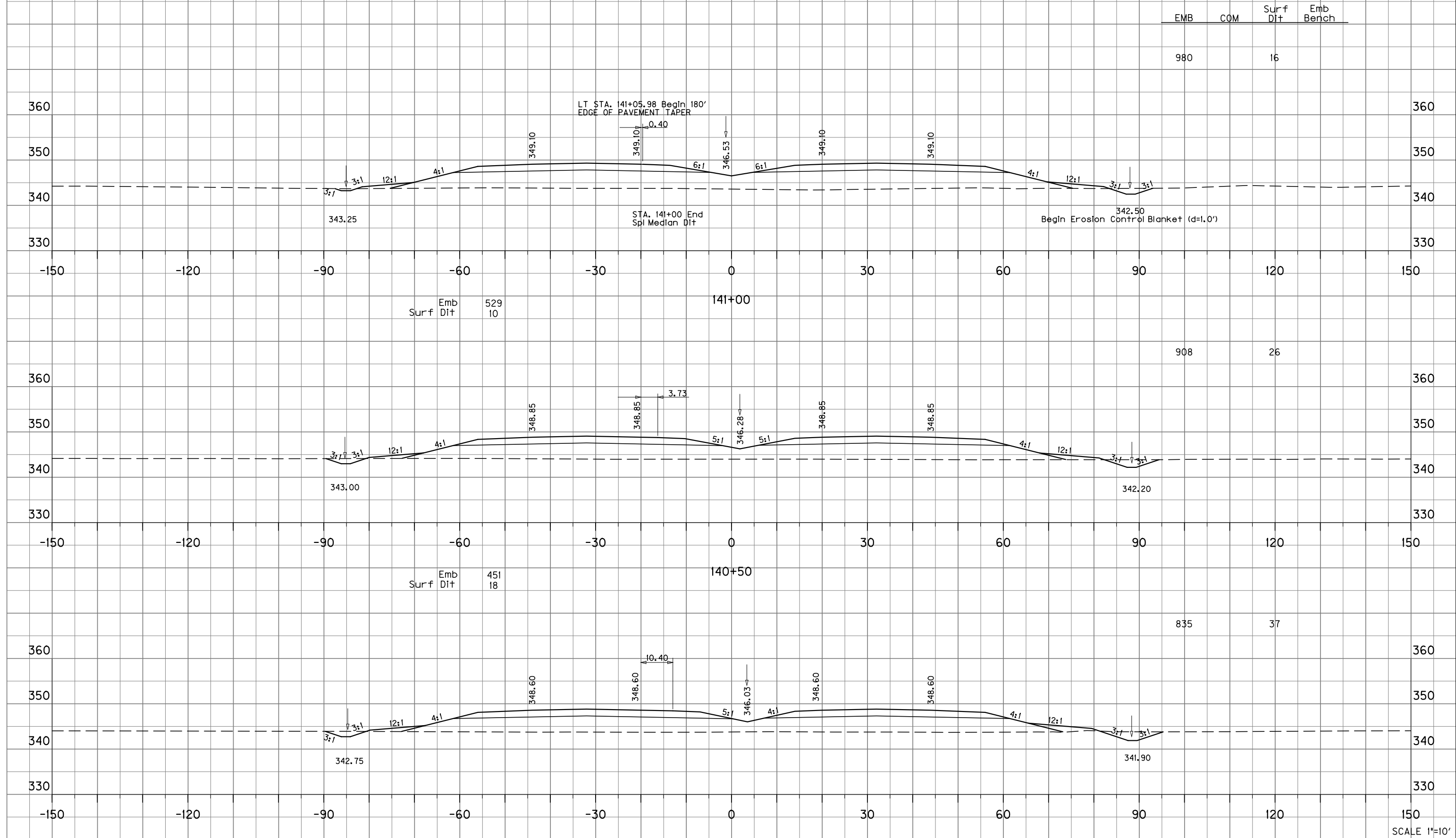
FILE NAME: P:\CIVIL\US60\IV\FINAL\PLAN\X00100X5-ML.DGN

USER: BLOWE  
DATE PLOTTED: August 27, 2013

E-SHEET NAME:

MicroStation v8.11.9.292

FILE NAME: P:\CIVIL\US60\IV\FINAL\PLAN\X00100X5-ML.DGN  
 USER: BLOWE  
 DATE PLOTTED: August 27, 2013  
 E-SHEET NAME:  
 MicroStation v8.11.9.292

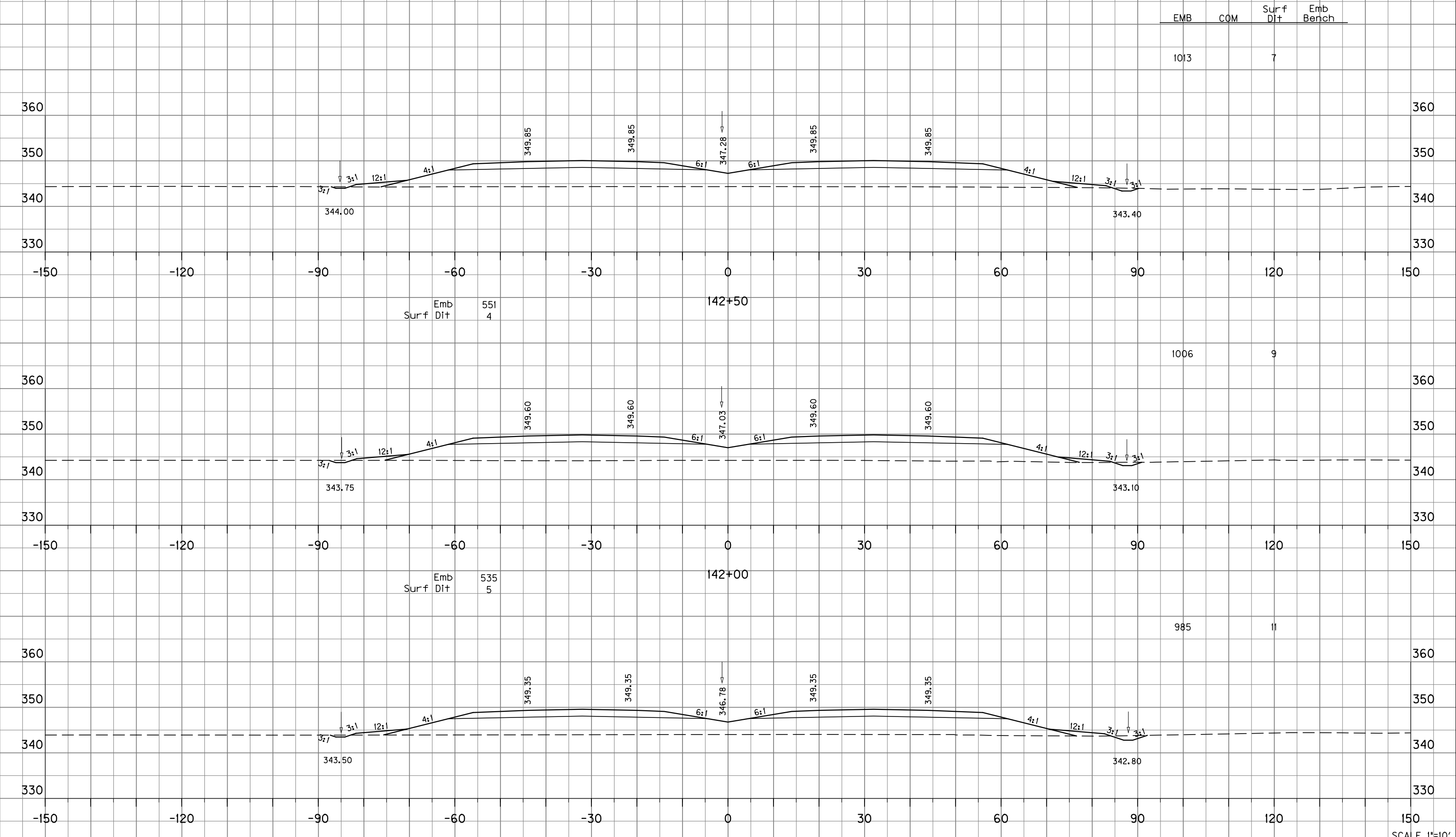


SCALE: 1" = 10'  
HORIZONTAL  
1" = 10' VERTICAL

US 60  
STA. 140+00 TO STA. 141+00

EMB	COM	Surf DIT	Emb Bench
980		16	
908		26	
835		37	

FILE NAME: P:\CIVIL\US60LIV\FINAL\PLAN\X00100X5-ML.DGN  
 USER: Blowe  
 DATE PLOTTED: August 27, 2013  
 E-SHEET NAME:  
 MicroStation v8.11.9.292



EMB	COM	Surf Dlt	Emb Bench
-----	-----	----------	-----------

1013		7	
------	--	---	--

1006		9	
------	--	---	--

985		11	
-----	--	----	--

SCALE: 1" = 10'  
 HORIZONTAL  
 VERTICAL

US 60  
 STA. 141+50 TO STA. 142+50

Surf Dlt Emb  
 551 4

Surf Dlt Emb  
 535 5

Surf Dlt Emb  
 529 7

142+50

142+00

141+50

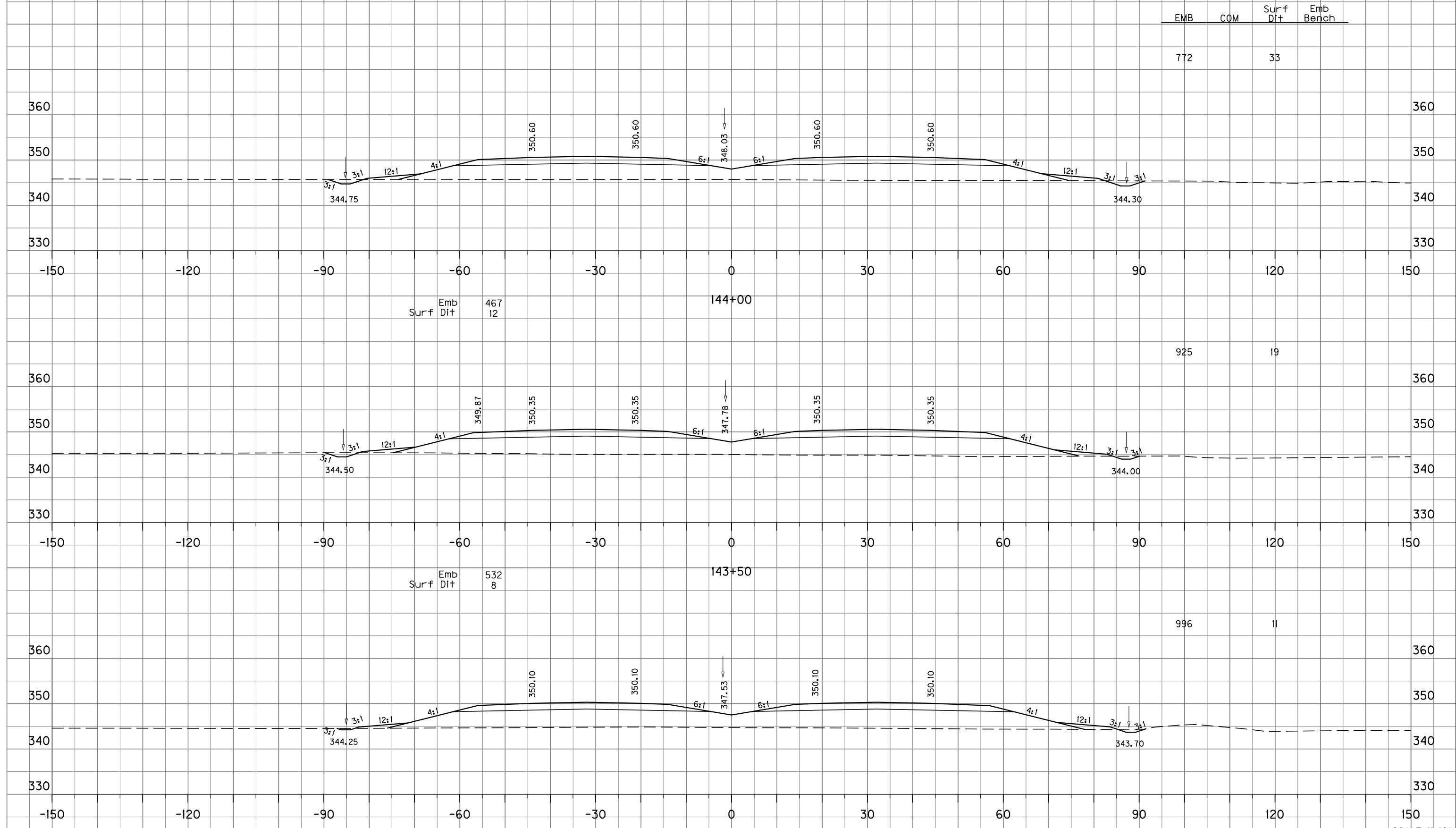
SCALE 1"=10'

FILE NAME: P:\CIVIL\US60LIV\FINAL\PLAN\X00100X5-ML.DGN

USER: Blowe  
DATE PLOTTED: August 27, 2013

E-SHEET NAME:

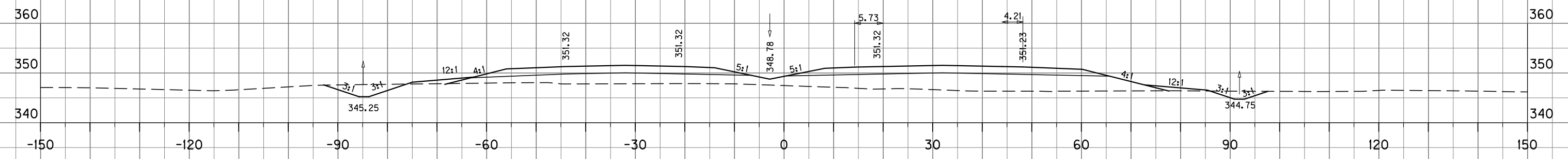
MicroStation v8.11.9.292



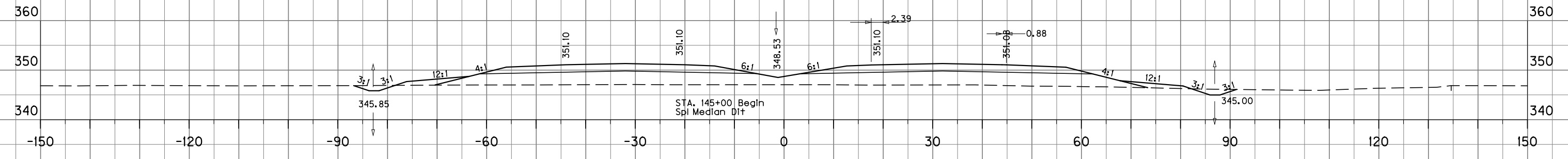
SCALE: 1" = 10'  
HORIZONTAL  
VERTICAL

US 60  
STA. 143+00 TO STA. 144+00

EMB	COM	Surf Dit	Emb Bench
1159		52	



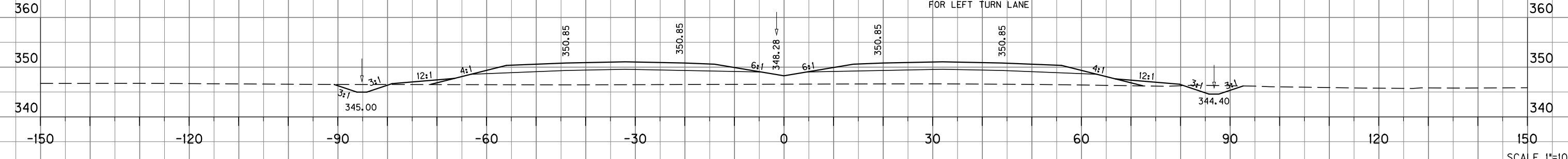
Surf	Emb Dit	COM	Emb Bench
345	32	647	42



Surf	Emb Dit	COM	Emb Bench
353	13	667	34

Rt Sta. 144+86.84 Begin 180' LONG  
EDGE OF PAVEMENT TAPER  
FOR RIGHT TURN LANE

Rt Sta. 144+64.09 Begin 180' LONG  
EDGE OF PAVEMENT TAPER  
FOR LEFT TURN LANE



Surf	Emb Dit	COM	Emb Bench
367	23		

SCALE: 1" = 10' HORIZONTAL  
1" = 10' VERTICAL

US 60  
STA. 144+50 TO STA. 145+50

FILE NAME: P:\CIVIL\US60\IV\FINAL\PLAN\X00100X5-ML.DGN

USER: BLOWE  
DATE PLOTTED: August 27, 2013

E-SHEET NAME:

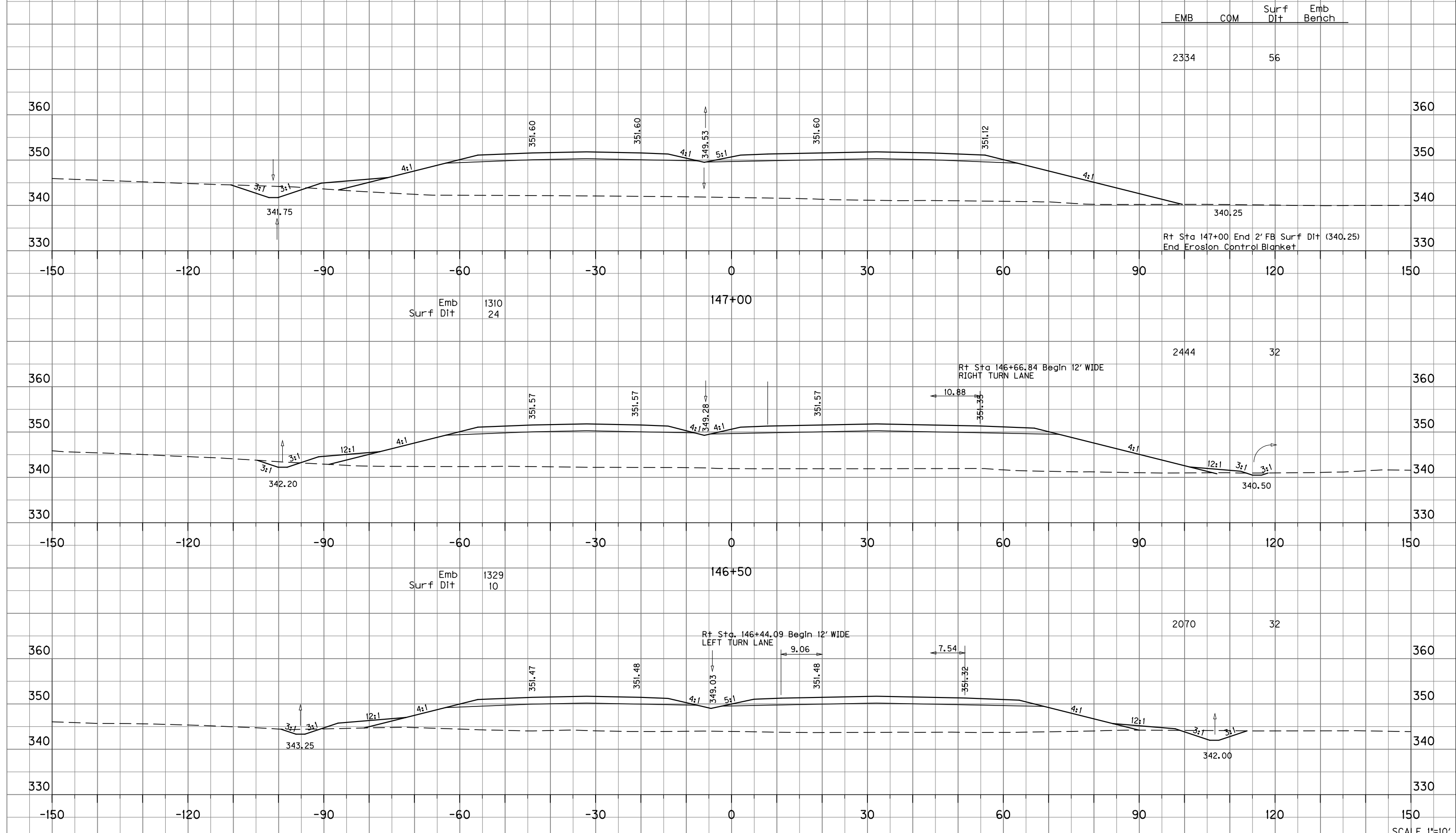
MicroStation v8.11.9.292

FILE NAME: P:\CIVIL\US60LIV\FINAL\PLAN\X00100X5-ML.DGN

USER: BLOWE  
DATE PLOTTED: August 27, 2013

E-SHEET NAME:

MicroStation v8.11.9.292



EMB	COM	Surf Dlt	Emb Bench
2334		56	

Surf Dlt 1310  
Emb 24

Surf Dlt 1329  
Emb 10

Surf Dlt 906  
Emb 24

SCALE: 1" = 10'  
HORIZONTAL  
VERTICAL

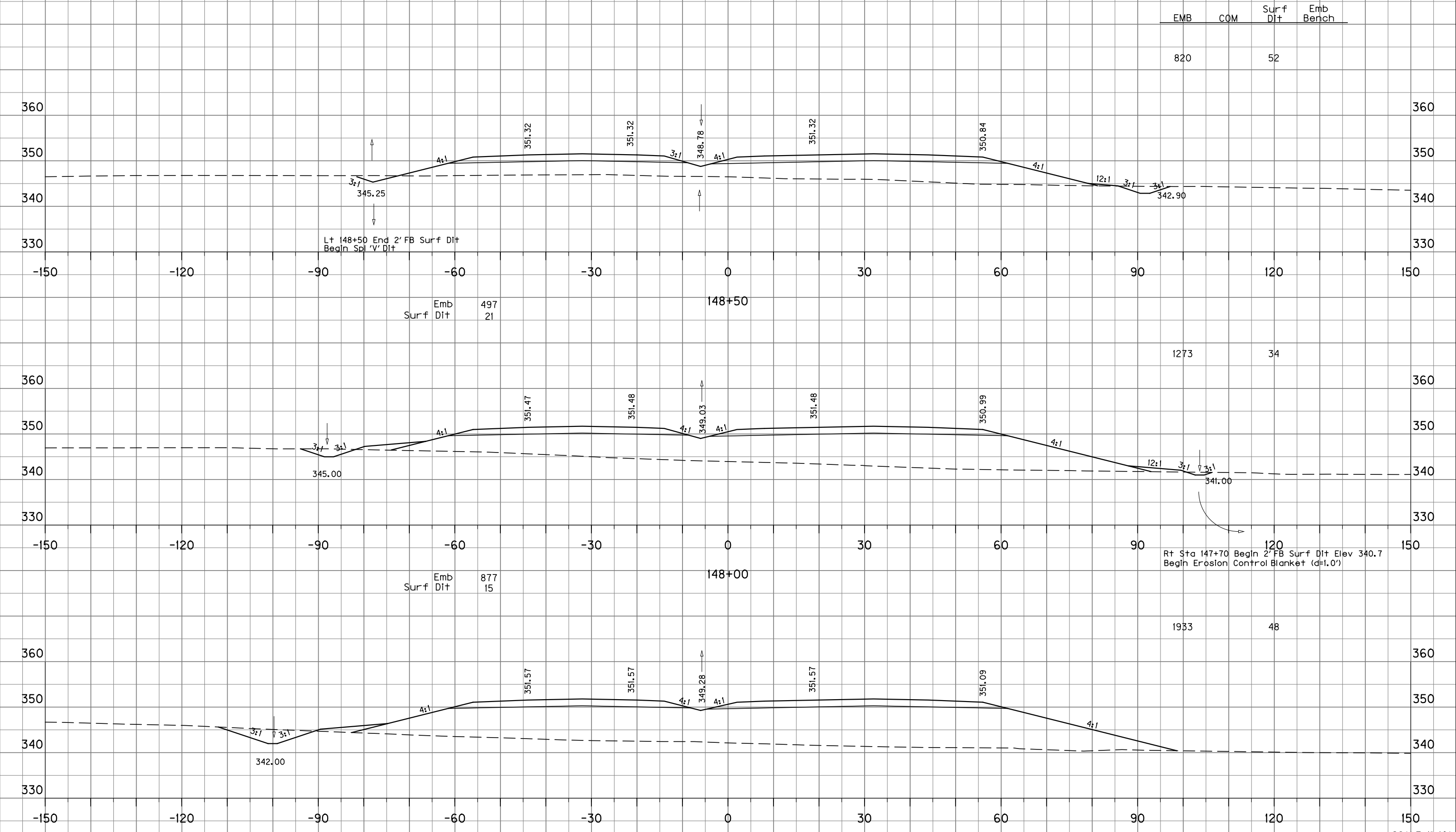
US 60  
STA. 146+00 TO STA. 147+00

FILE NAME: P:\CIVIL\US60\IV\FINAL\PLAN\X00100X5-ML.DGN

USER: BLOWE  
DATE PLOTTED: August 27, 2013

E-SHEET NAME:

MicroStation v8.11.9.292



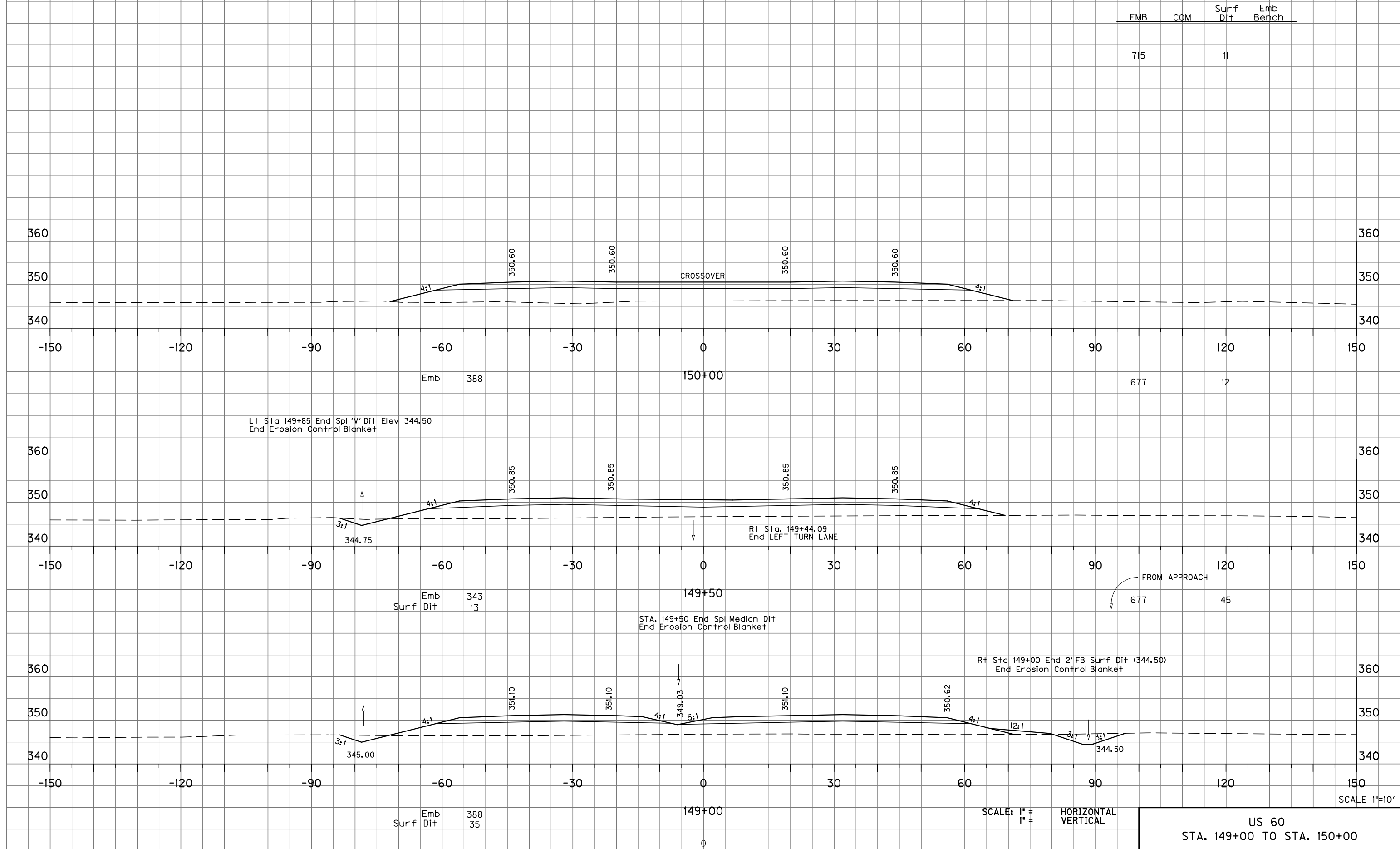
EMB	COM	Surf Dlt	Emb Bench
820		52	
1273		34	
1933		48	

SCALE: 1" = 10'  
HORIZONTAL  
VERTICAL

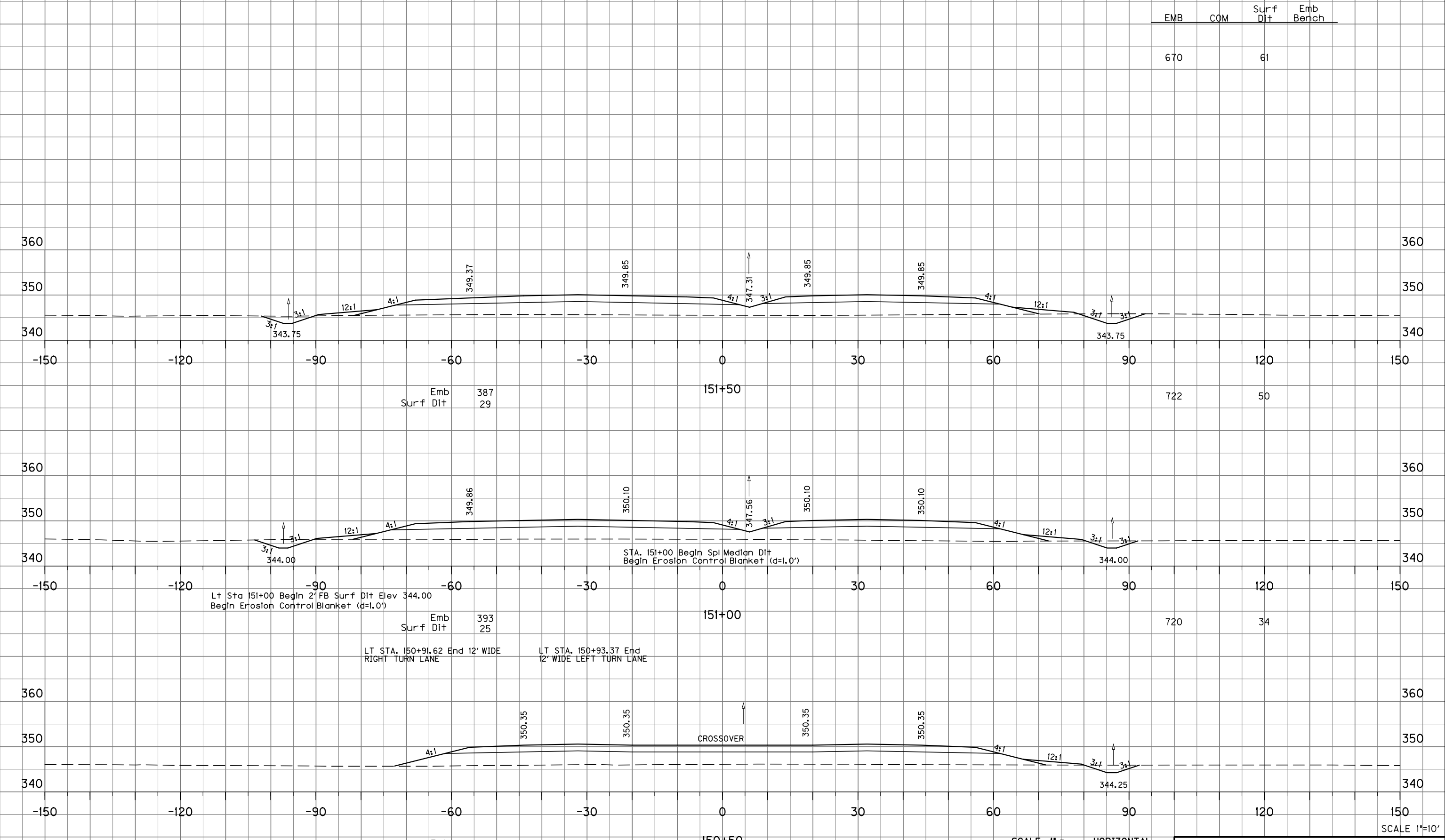
US 60  
STA. 147+50 TO STA. 148+50



FILE NAME: P:\CIVIL\US60\IV\FINAL\PLAN\X00100X5-ML.DGN  
 USER: BLOWE  
 DATE PLOTTED: August 27, 2013  
 E-SHEET NAME:  
 MicroStation v8.11.9.292



FILE NAME: P:\CIVIL\US60\IV\FINAL\PLAN\X00100X5-ML.DGN  
 USER: BLOWE  
 DATE PLOTTED: August 27, 2013  
 E-SHEET NAME:  
 MicroStation v8.11.9.292



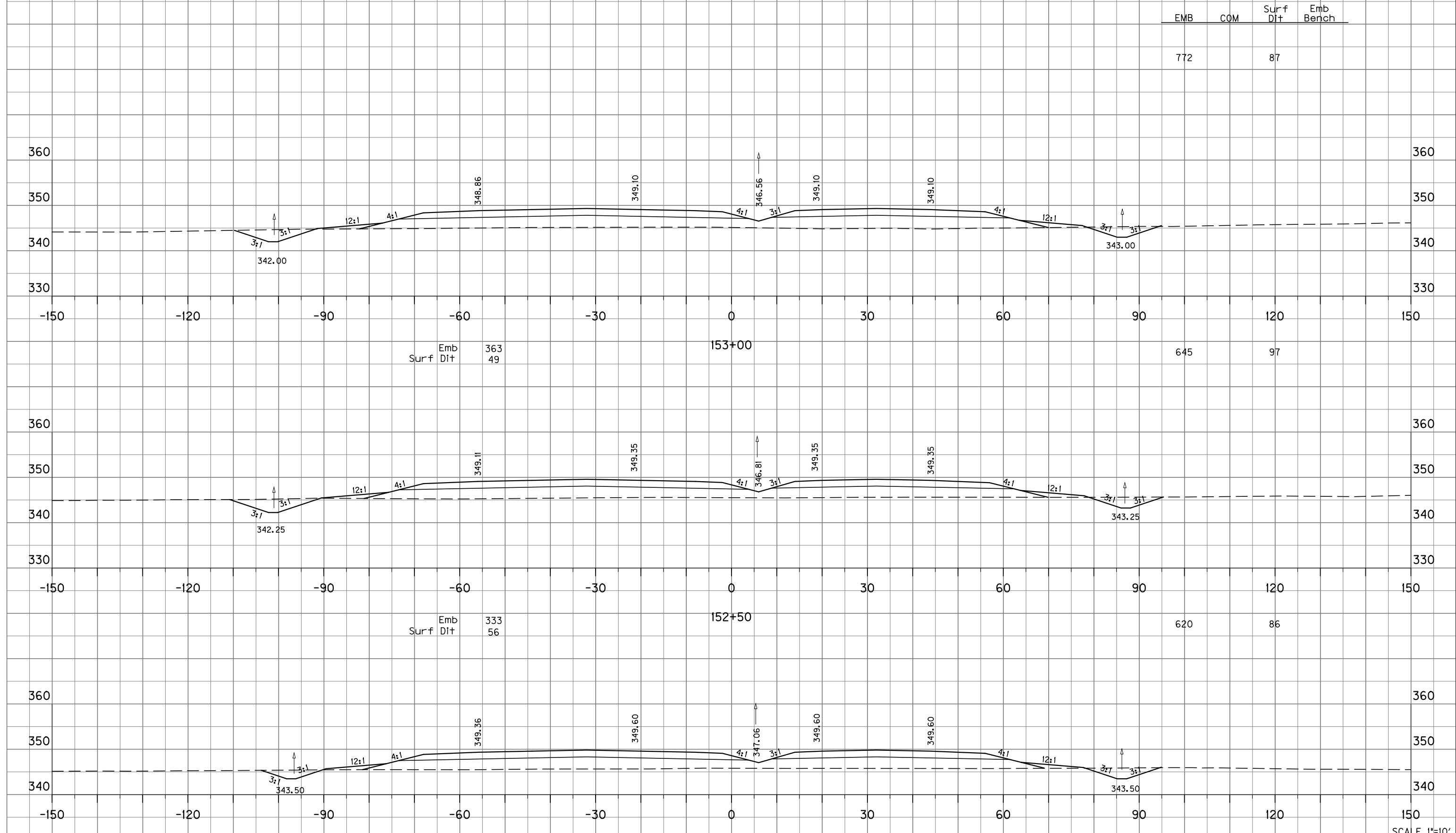
SCALE: 1"=10'  
 HORIZONTAL SCALE: 1"=10'  
 US 60  
 STA. 150+50 TO STA. 151+50

FILE NAME: P:\CIVIL\US60\IV\FINAL\PLAN\X00100X5-ML.DGN

USER: BLOWE  
DATE PLOTTED: August 27, 2013

E-SHEET NAME:

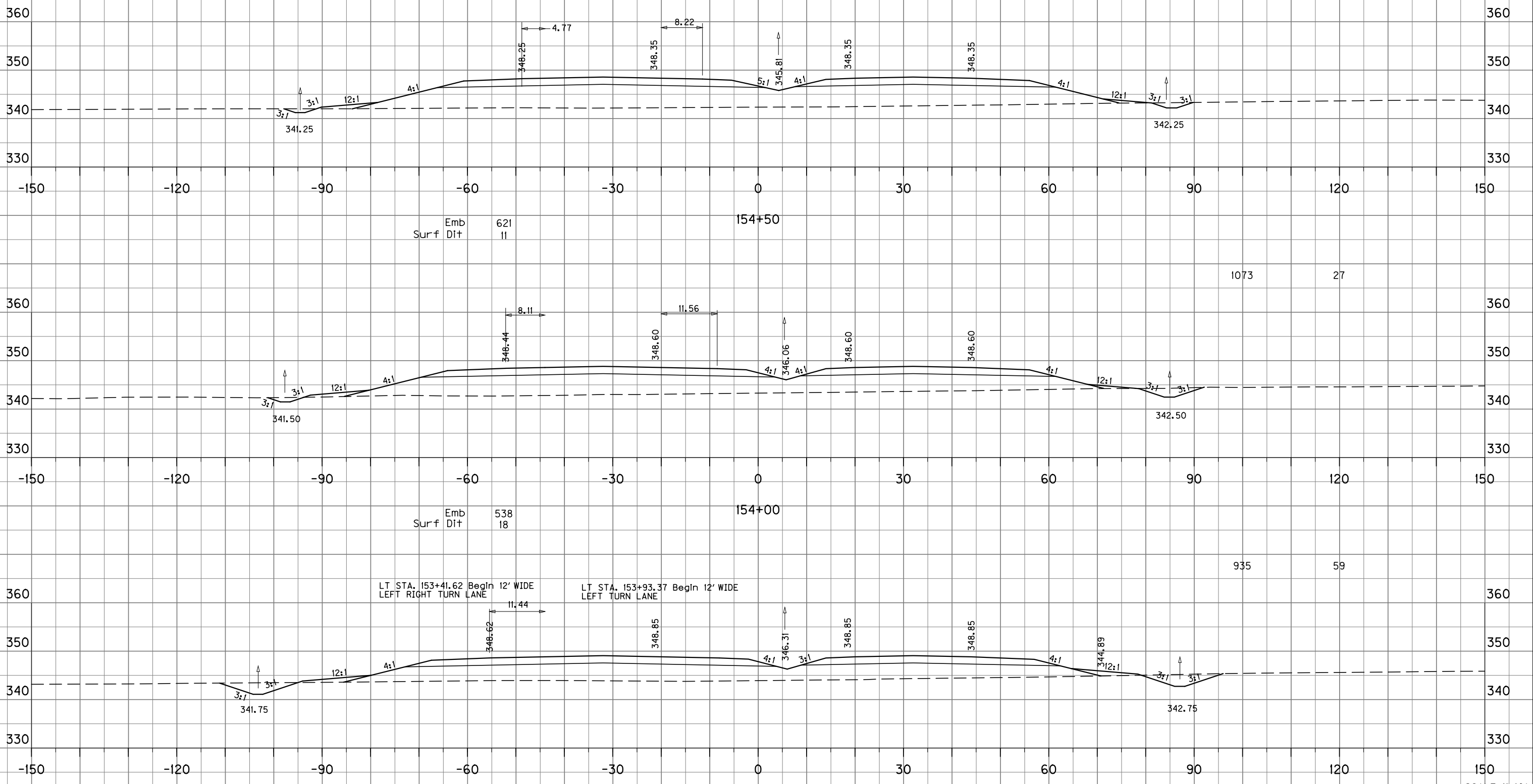
MicroStation v8.11.9.292



SCALE: 1" = 10'  
HORIZONTAL  
VERTICAL

US 60  
STA. 152+00 TO STA. 153+00

	EMB	COM	Surf Dit	Emb Bench
SHEET TOTAL:	31,154		1,128	
	1155		16	



Surf 621  
Emb Dit 11

Surf 538  
Emb Dit 18

Surf 471  
Emb Dit 45

LT STA. 153+41.62 Begin 12' WIDE LEFT RIGHT TURN LANE  
LT STA. 153+93.37 Begin 12' WIDE LEFT TURN LANE

SCALE: 1" = 10'  
HORIZONTAL  
VERTICAL

US 60  
STA. 153+50 TO STA. 154+50

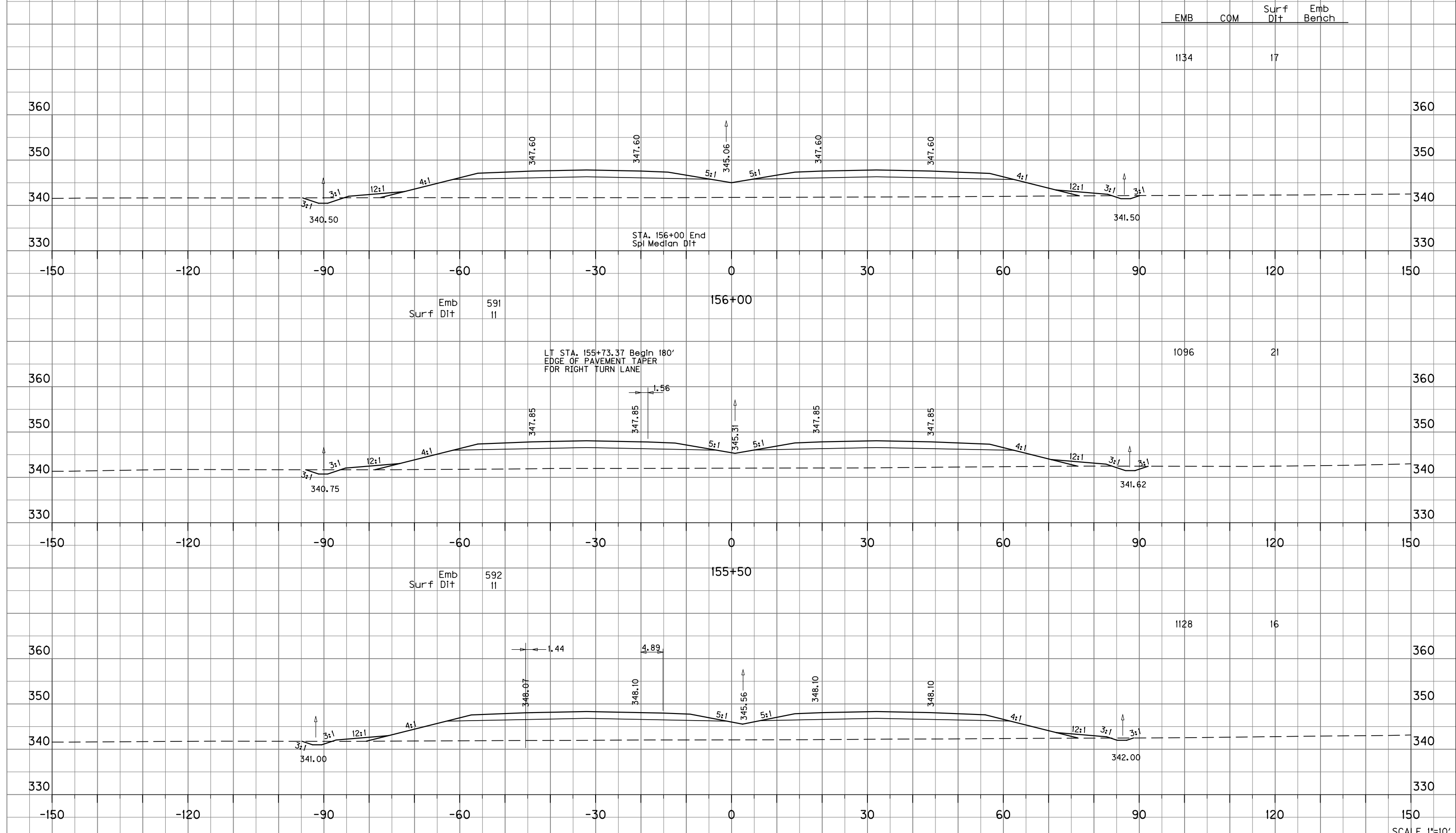
FILE NAME: P:\CIVIL\US60\IV\FINAL\PLAN\X00100X5-ML.DGN

USER: BLOWE  
DATE PLOTTED: August 27, 2013

E-SHEET NAME:

MicroStation v8.11.9.292

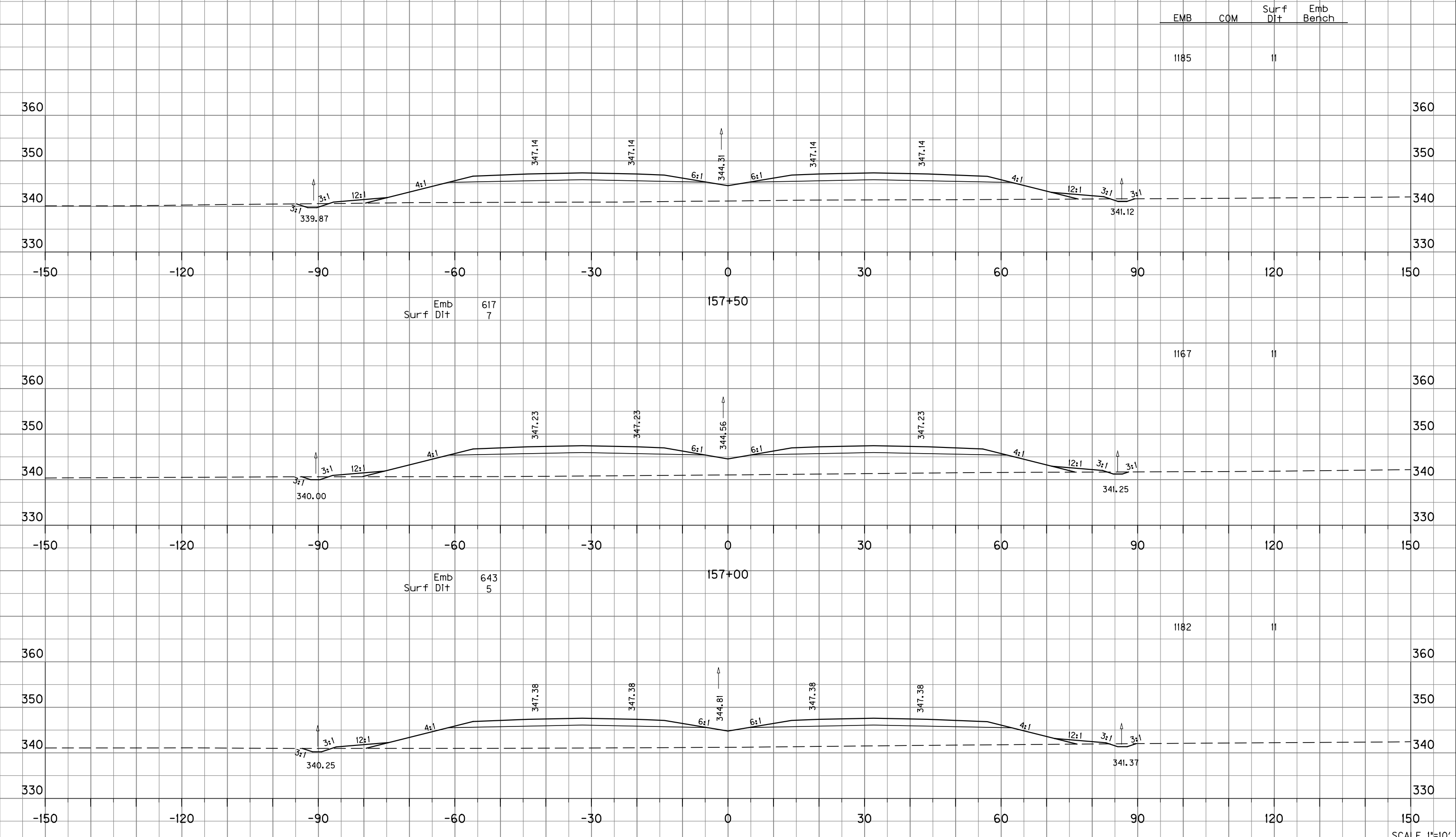
FILE NAME: P:\CIVIL\US60\LIV\FINAL\PLAN\X00100X5-ML.DGN  
 USER: BLOWE  
 DATE PLOTTED: August 27, 2013  
 E-SHEET NAME:  
 MicroStation v8.11.9.292



SCALE: 1" = 40' HORIZONTAL  
 1" = 10' VERTICAL

US 60  
 STA. 155+00 TO STA. 156+00

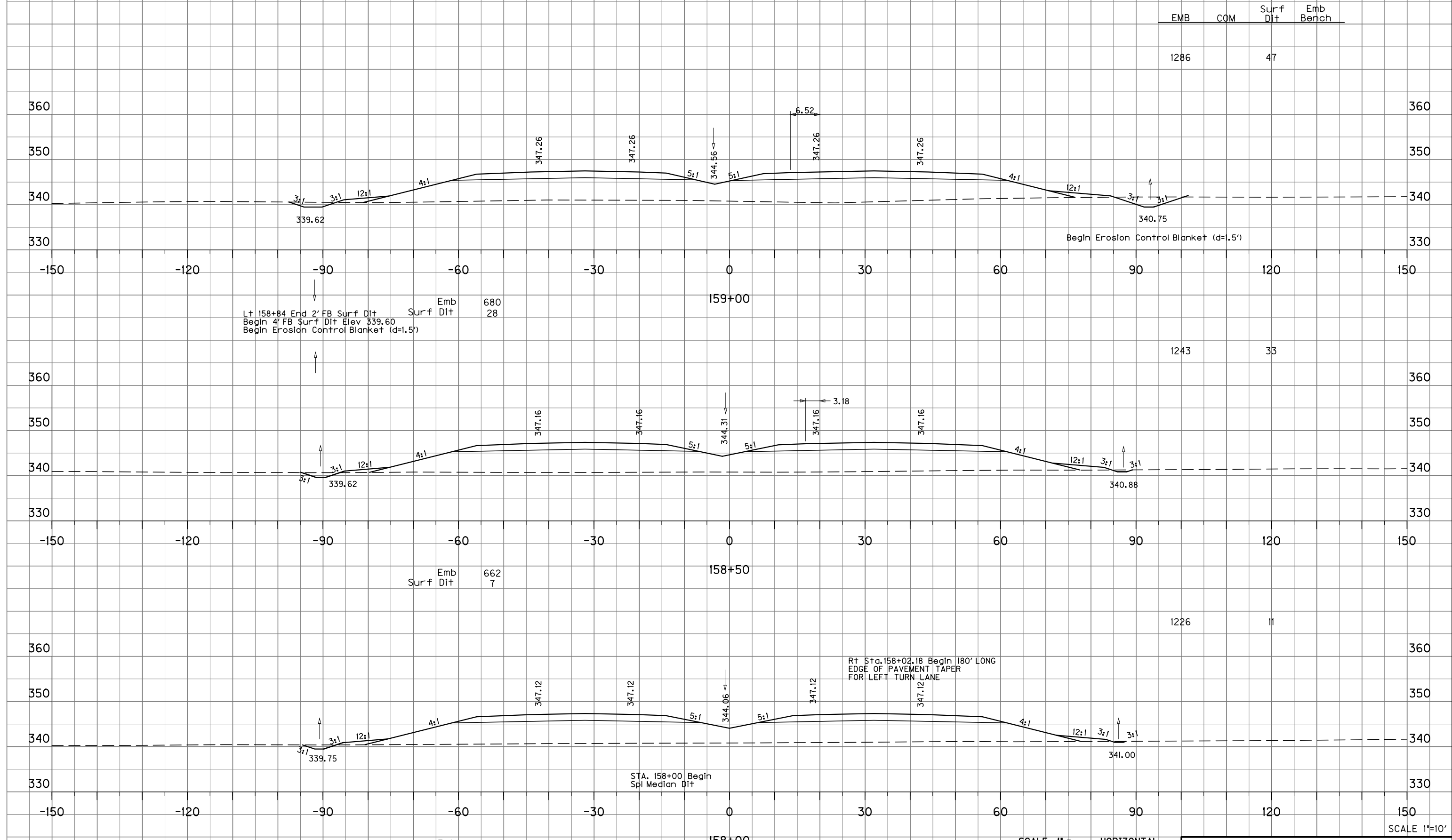
FILE NAME: P:\CIVIL\US60LIV\FINAL\PLAN\X00100X5-ML.DGN  
 USER: BLOWE  
 DATE PLOTTED: August 27, 2013  
 E-SHEET NAME:  
 MicroStation v8.11.9.292



SCALE: 1" = 10'  
HORIZONTAL  
VERTICAL

US 60  
STA. 156+50 TO STA. 157+50

FILE NAME: P:\CIVIL\US60LIV\FINAL\PLAN\X00100X5-ML.DGN  
 USER: BLOWE  
 DATE PLOTTED: August 27, 2013  
 E-SHEET NAME:  
 MicroStation v8.11.9.292



Lt 158+84 End 2' FB Surf Dit  
 Begin 4' FB Surf Dit Elev 339.60  
 Begin Erosion Control Blanket (d=1.5')

Rt Sta. 158+02.18 Begin 180' LONG  
 EDGE OF PAVEMENT TAPER  
 FOR LEFT TURN LANE

STA. 158+00 Begin  
 Spl Median Dit

SCALE: 1" = 40'  
 1" = 10'  
 HORIZONTAL  
 VERTICAL

US 60  
 STA. 158+00 TO STA. 159+00

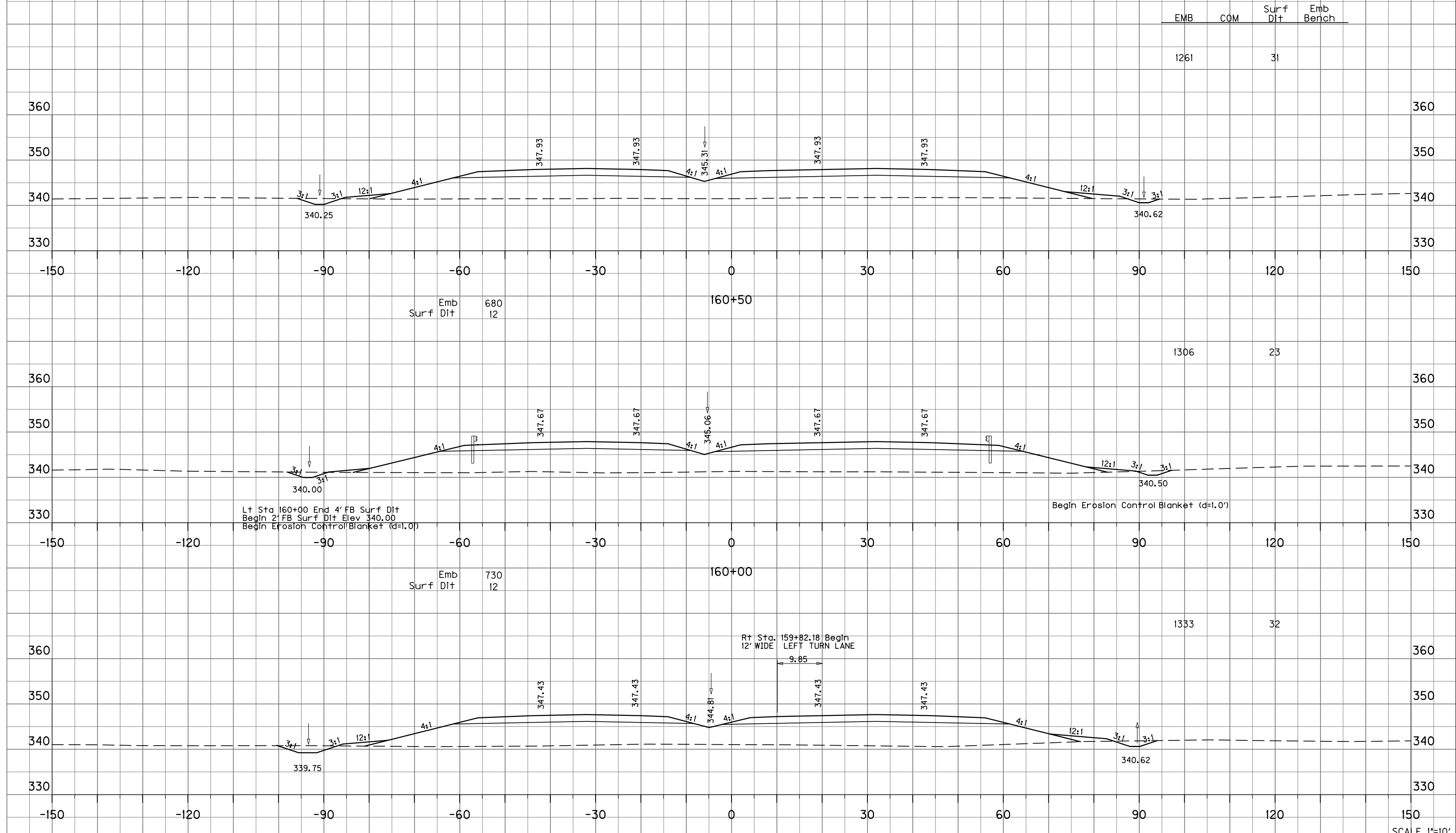
COUNTY OF	ITEM NO.	SHEET NO.
LIVINGSTON	1-330.00	X40

FILE NAME: P:\CIVIL\US60LIV\FINAL\PLAN\X00100X5-ML.DGN

USER: BLOWE  
DATE PLOTTED: August 27, 2013

E-SHEET NAME:

MicroStation v8.11.9.292



Lt Sta 160+00 End 4' FB Surf Dit  
Begin 2' FB Surf Dit Elev 340.00  
Begin Erosion Control Blanket (d=1.0')

Begin Erosion Control Blanket (d=1.0')

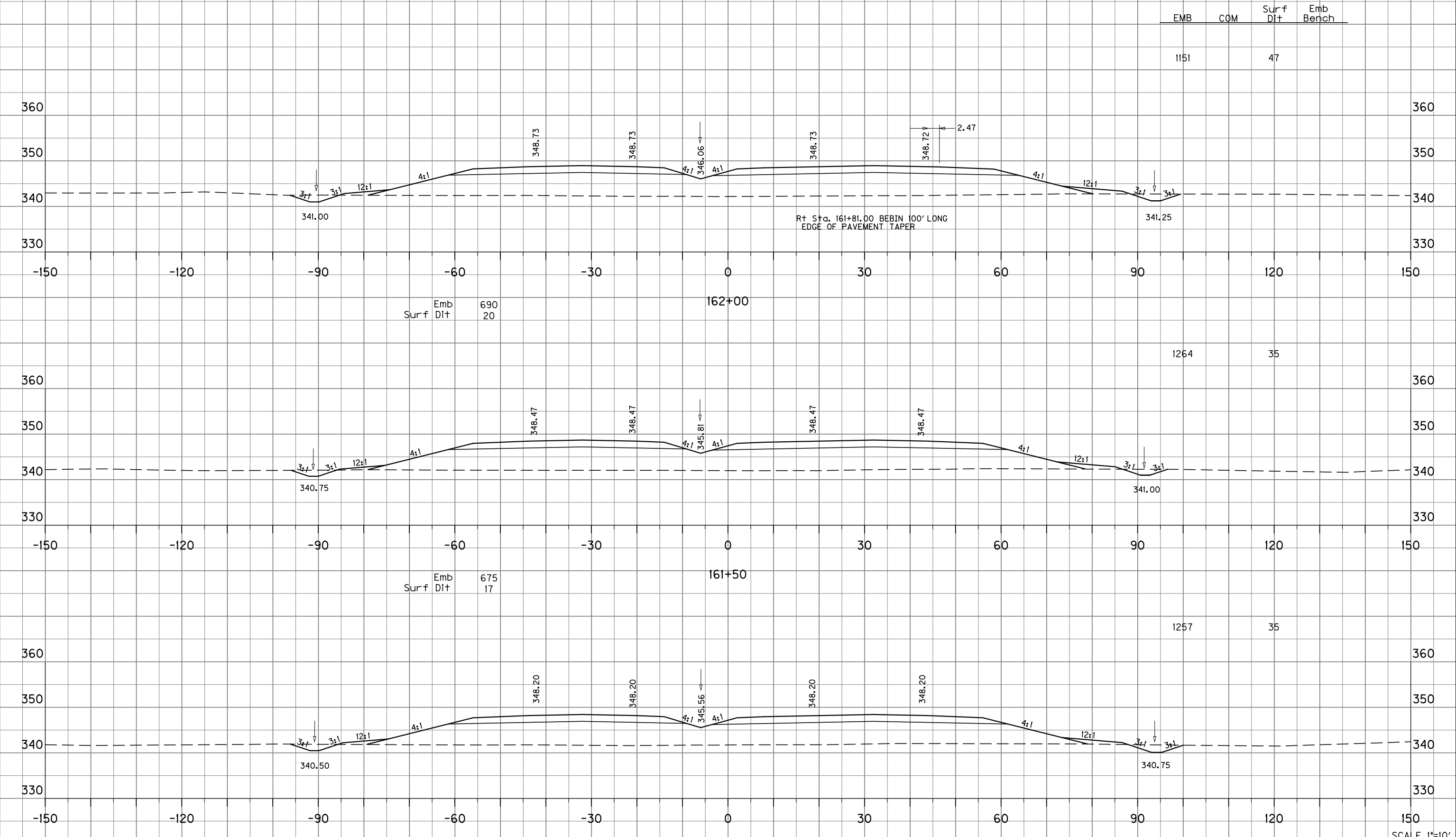
Rt Sta. 159+82.18 Begin  
12' WIDE LEFT TURN LANE

SCALE: 1" = 10'  
HORIZONTAL  
VERTICAL

US 60  
STA. 159+50 TO STA. 160+50



FILE NAME: P:\CIVIL\US60LIV\FINAL\PLAN\X00100X5-ML.DGN  
 USER: Blowe  
 DATE PLOTTED: August 27, 2013  
 E-SHEET NAME:  
 MicroStation v8.11.9.292



Surf 690  
Emb 20  
Dit

Surf 675  
Emb 17  
Dit

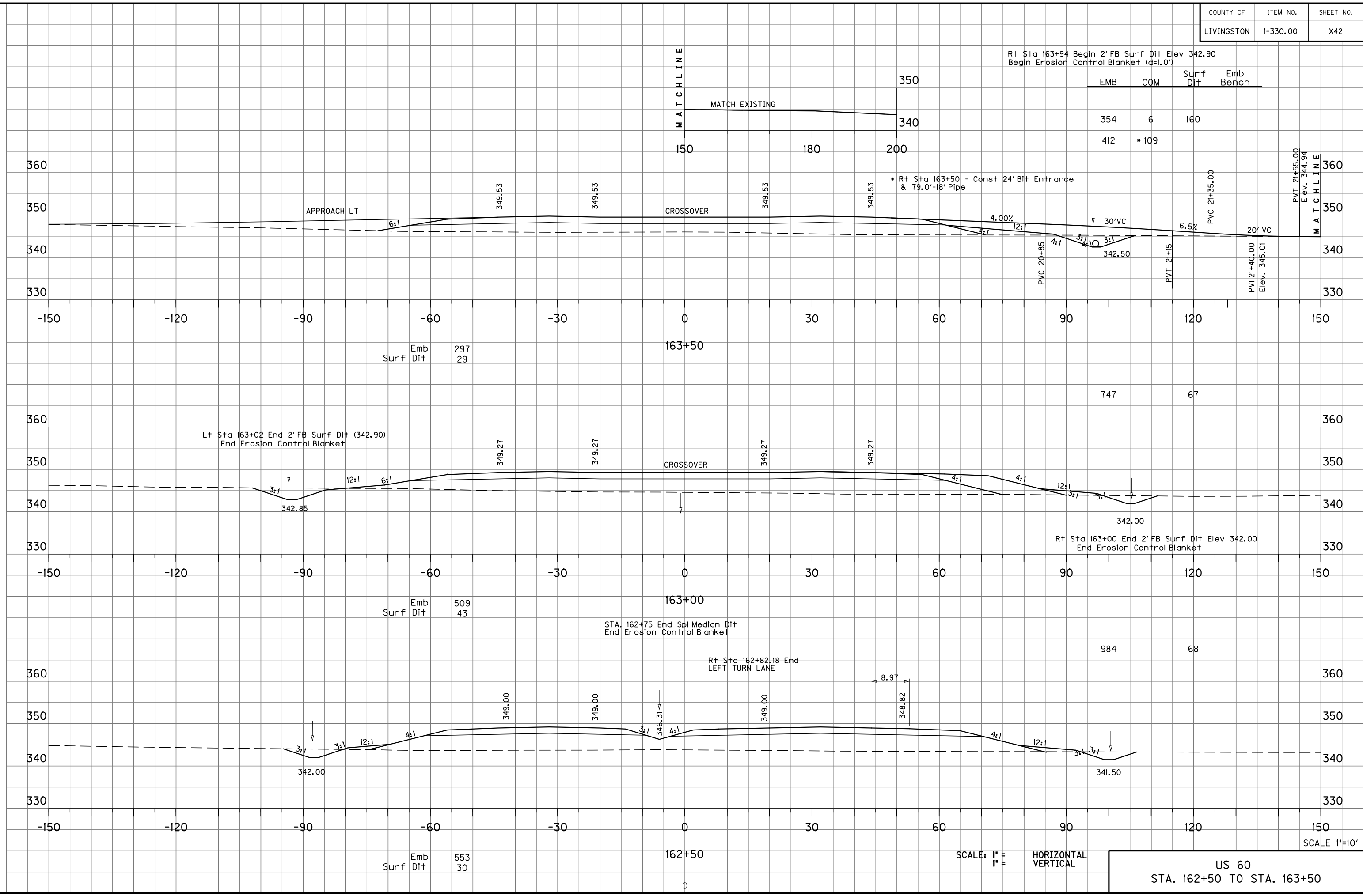
Surf 682  
Emb 21  
Dit

Rt Sta. 161+81.00 BEBIN 100' LONG  
EDGE OF PAVEMENT TAPER

SCALE: 1" = 40'  
HORIZONTAL  
1" = 10'  
VERTICAL

US 60  
STA. 161+00 TO STA. 162+00

FILE NAME: P:\CIVIL\US60LIV\FINAL\PLAN\X00100X5-ML.DGN  
 USER: Blowe  
 DATE PLOTTED: August 27, 2013  
 E-SHEET NAME:  
 MicroStation v8.11.9.292

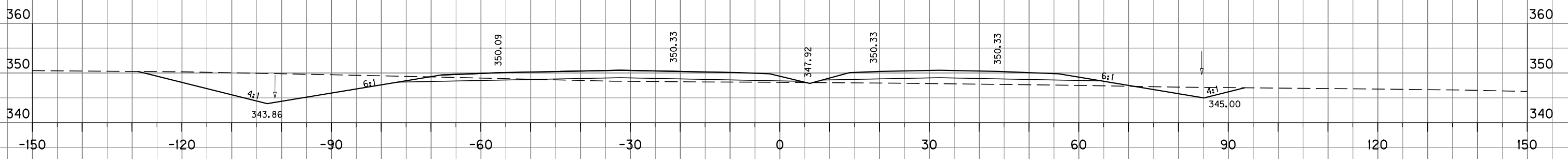


SCALE: 1" = 10'  
HORIZONTAL  
1" = 10' VERTICAL

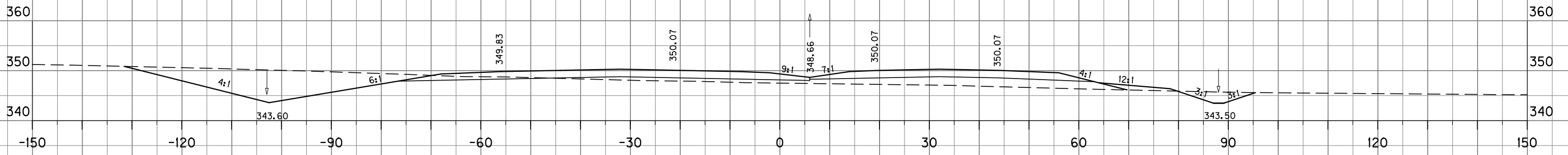
US 60  
STA. 162+50 TO STA. 163+50

EMB	COM	Surf Dlt	Emb Bench
-----	-----	----------	-----------

157	335		
-----	-----	--	--



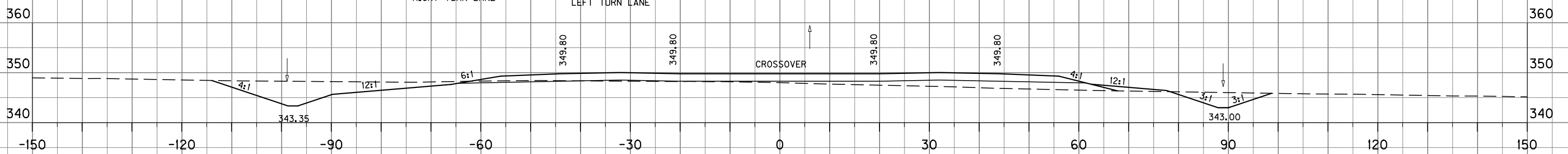
Emb Com	83	165+00	RT. Sta 165+00 End 2' FB Surf Dlt	401	19
Surf Dlt	214		Begin Spl 'V' Dlt (345.00)		



Emb Com	130	164+50	LT Sta 164+50 End 2' FB Surf Dlt	199	209	152
Surf Dlt	219		Begin Spl 'V' Dlt - Begin Erosion Control Blanket (d=1.5')			
Surf Dlt	20		STA. 164+35 Begin Spl Median Dlt			
			Begin Erosion Control Blanket (d=1.0')			

LT STA. 164+19.15 End RIGHT TURN LANE

LT STA. 164+31.94 End LEFT TURN LANE



Emb Com	85	164+00	LT Sta 164+00 Begin 2' FB Surf Dlt (343.35)		
Surf Dlt	6		Begin Erosion Control Blanket (d=1.0')		
Surf Dlt	144				

SCALE: 1" = 10' HORIZONTAL  
1" = 10' VERTICAL

US 60  
STA. 164+00 TO STA. 165+00

FILE NAME: P:\CIVIL\US60\IV\FINAL\PLAN\X00100X5-ML.DGN

USER: BLOWE  
DATE PLOTTED: August 27, 2013

E-SHEET NAME:

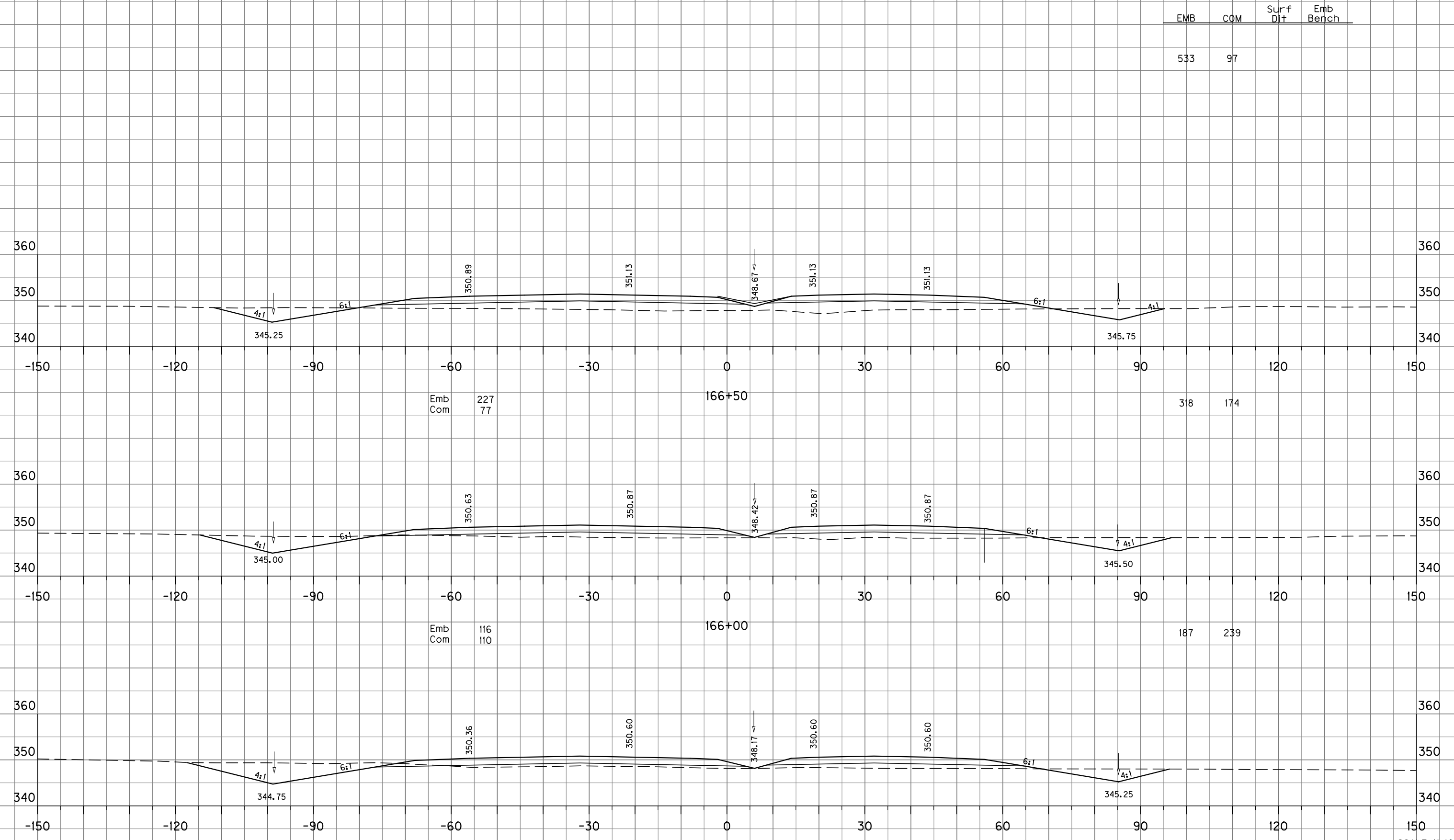
MicroStation v8.11.9.292

FILE NAME: P:\CIVIL\US60\IV\FINAL\PLAN\X00100X5-ML.DGN

USER: BLOWE  
DATE PLOTTED: August 27, 2013

E-SHEET NAME:

MicroStation v8.11.9.292



Begin Erosion Control Blanket (d=1.0')

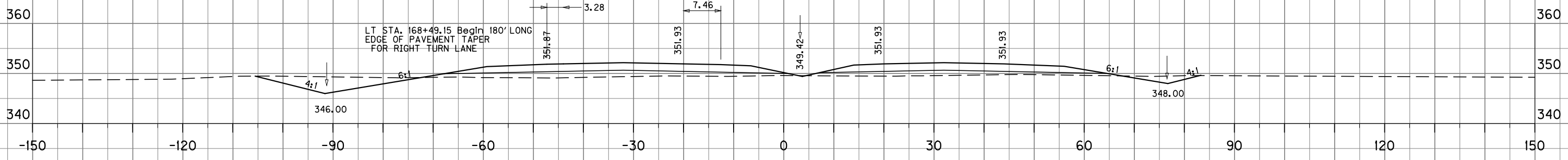
SCALE: 1" = 10'  
HORIZONTAL  
1" = 10'  
VERTICAL

US 60  
STA. 165+50 TO STA. 166+50

COUNTY OF	ITEM NO.	SHEET NO.
LIVINGSTON	1-330.00	X45

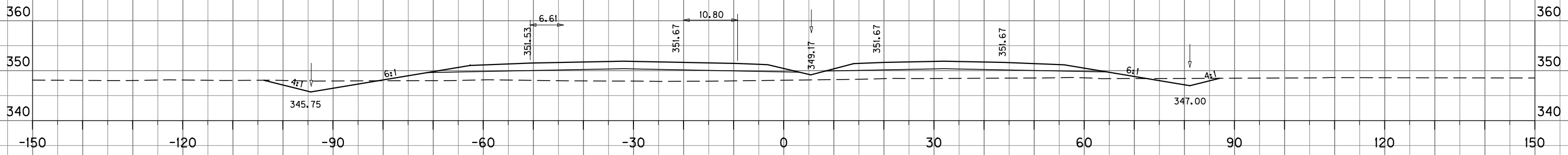
EMB COM Surf Dit Emb Bench

210 119



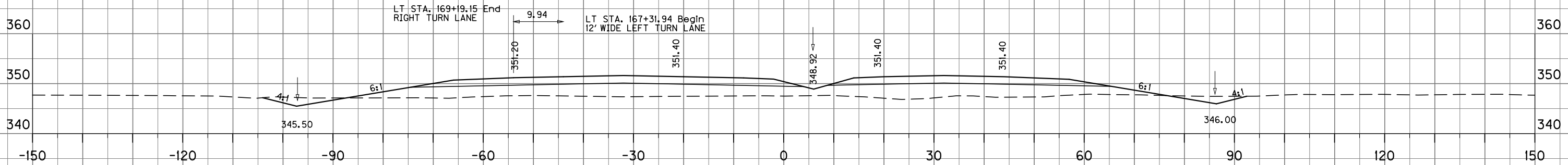
Emb Com 114 67

351 95



Emb Com 265 36

569 59



Emb Com 349 27

SCALE: 1" = 10' HORIZONTAL  
1" = 10' VERTICAL

US 60  
STA. 167+00 TO STA. 168+00

FILE NAME: P:\CIVIL\US60\IV\FINAL\PLAN\X00100X5-ML.DGN

USER: BLOWE  
DATE PLOTTED: August 27, 2013

E-SHEET NAME:

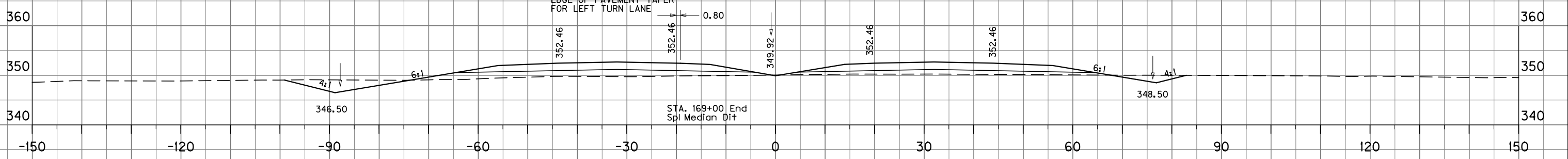
MicroStation v8.11.9.292

	EMB	COM	Surf Dit	Emb Bench
SHEET TOTAL:	22,774	1,575	1,243	
	496	44		



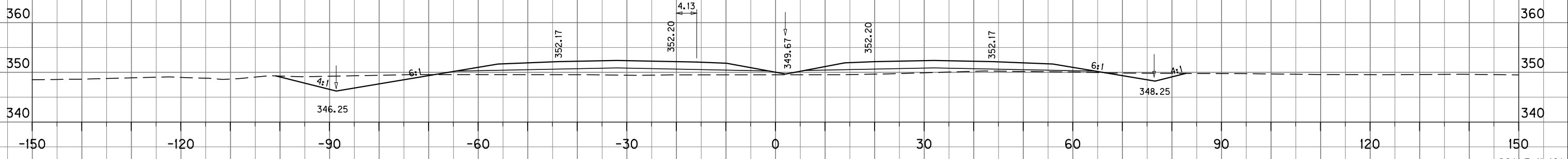
Emb	195		294	72
Com	33			

LT STA. 169+11.94 Begin 180' LONG  
EDGE OF PAVEMENT TAPER  
FOR LEFT TURN LANE



Emb	122		218	98
Com	45			

STA. 169+00 End  
Spl Median Dit



Emb	113			
Com	61			

SCALE: 1" = 40'  
1" = 10'

HORIZONTAL  
VERTICAL

US 60  
STA. 168+50 TO STA. 169+50

FILE NAME: P:\CIVIL\US60\IV\FINAL\PLAN\X00100X5-ML.DGN

USER: BLOWE  
DATE PLOTTED: August 27, 2013

E-SHEET NAME:

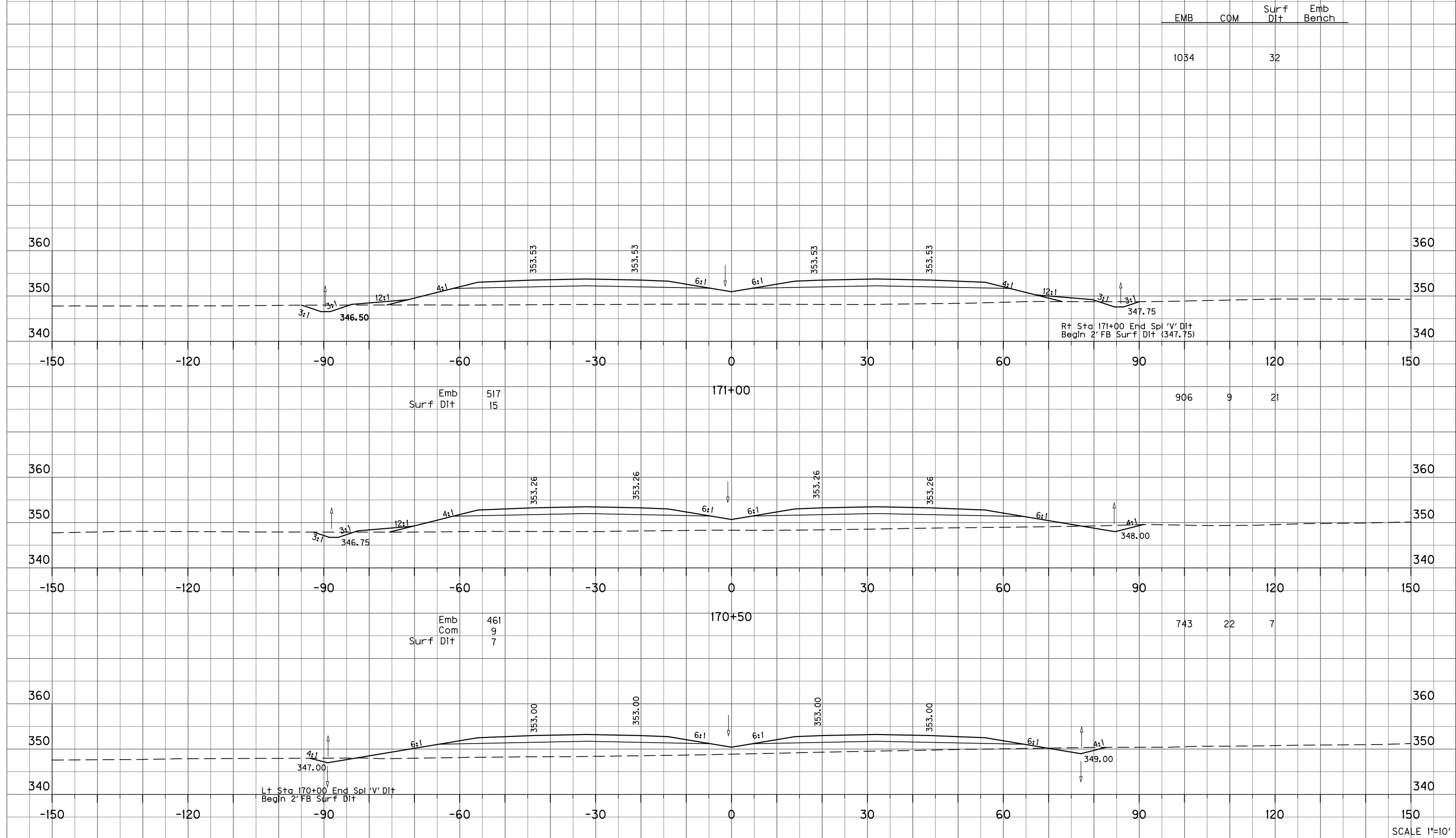
MicroStation v8.11.9.292

FILE NAME: P:\CIVIL\US60\IV\FINAL\PLAN\X00100X5-ML.DGN

USER: Blowe  
DATE PLOTTED: August 27, 2013

E-SHEET NAME:

MicroStation v8.11.9.292



EMB	COM	Surf Dit	Emb Bench
1034		32	

Surf	Emb	517
Dit	Dit	15

906	9	21
-----	---	----

Surf	Emb	461
Dit	Com	9
	Dit	7

743	22	7
-----	----	---

Emb	341
Com	14

SCALE: 1" = 10'  
HORIZONTAL  
1" = 10'  
VERTICAL

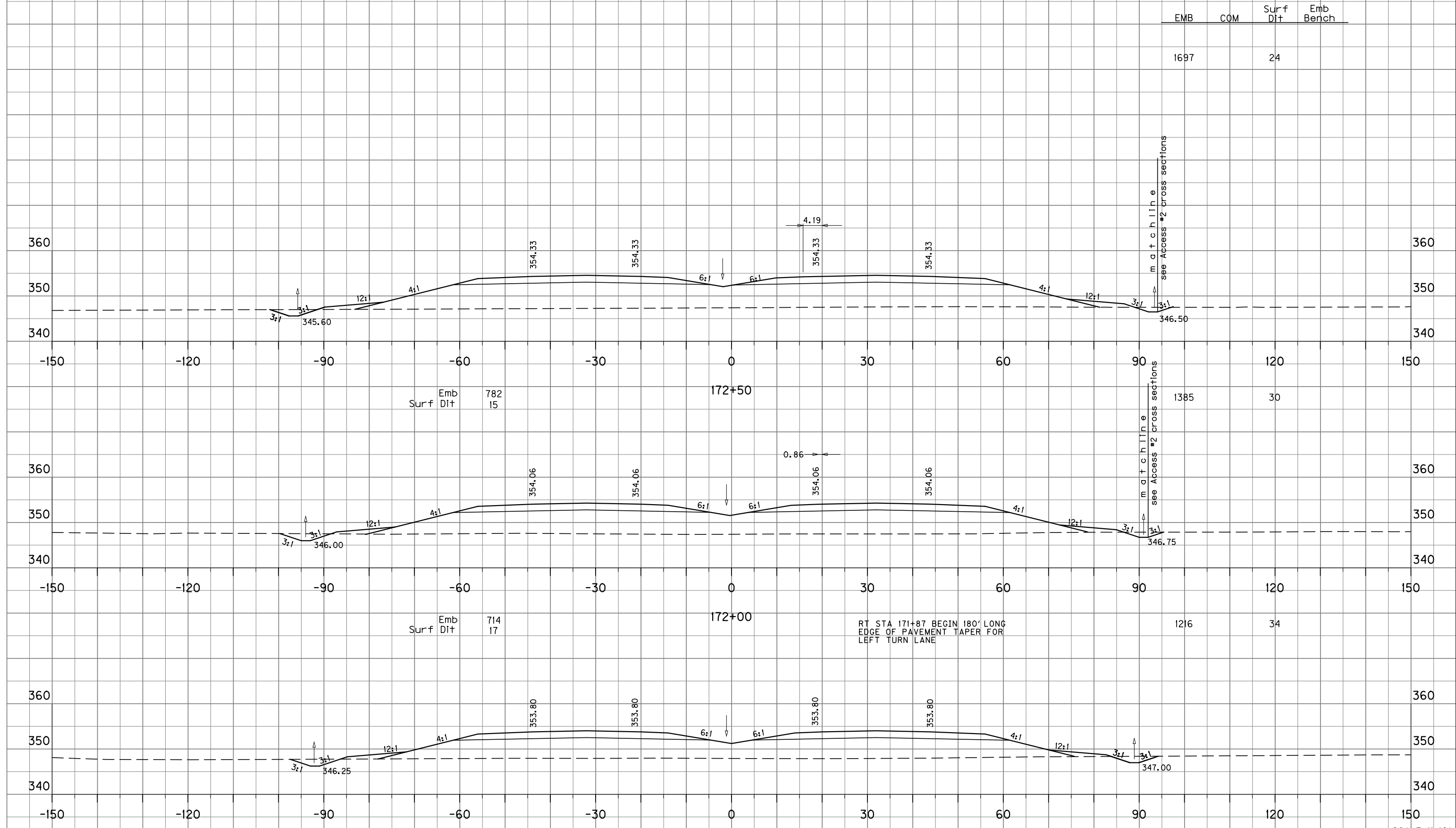
US 60  
STA. 170+00 TO STA. 171+00

FILE NAME: P:\CIVIL\US60LIV\FINAL\PLAN\X00100X5-ML.DGN

USER: BLOWE  
DATE PLOTTED: August 27, 2013

E-SHEET NAME:

MicroStation v8.11.9.292



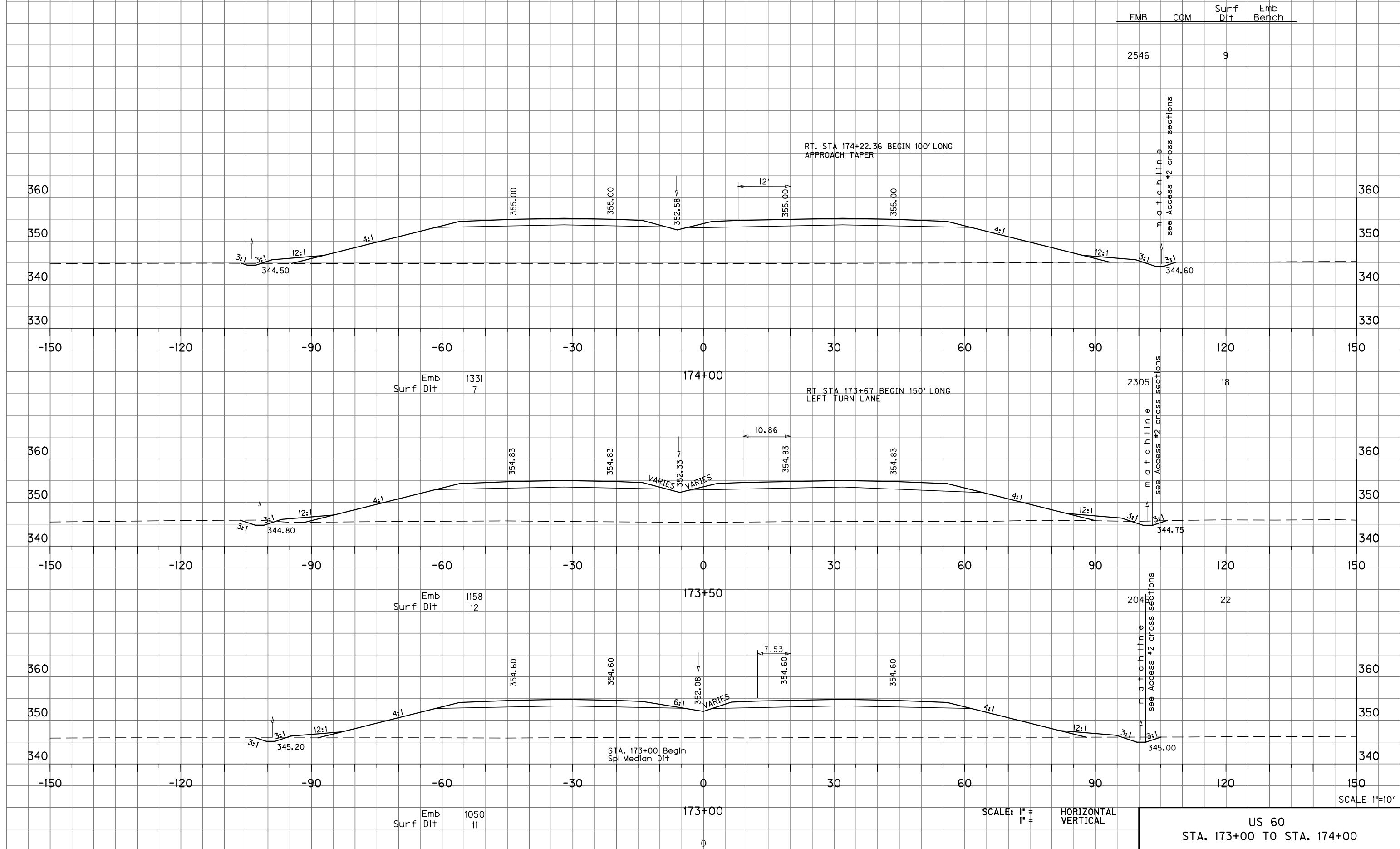
RT STA 171+87 BEGIN 180' LONG  
EDGE OF PAVEMENT TAPER FOR  
LEFT TURN LANE

SCALE: 1" = 10'  
HORIZONTAL  
1" = 10'  
VERTICAL

US 60  
STA. 171+50 TO STA. 172+50



MicroStation v8.11.9.292 E-SHEET NAME: DATE PLOTTED: August 27, 2013 USER: Blowe FILE NAME: P:\CIVIL\US60LIV\FINAL\PLAN\X00100X5-ML.DGN



SCALE: 1" = 10' HORIZONTAL  
1" = 10' VERTICAL

US 60  
STA. 173+00 TO STA. 174+00

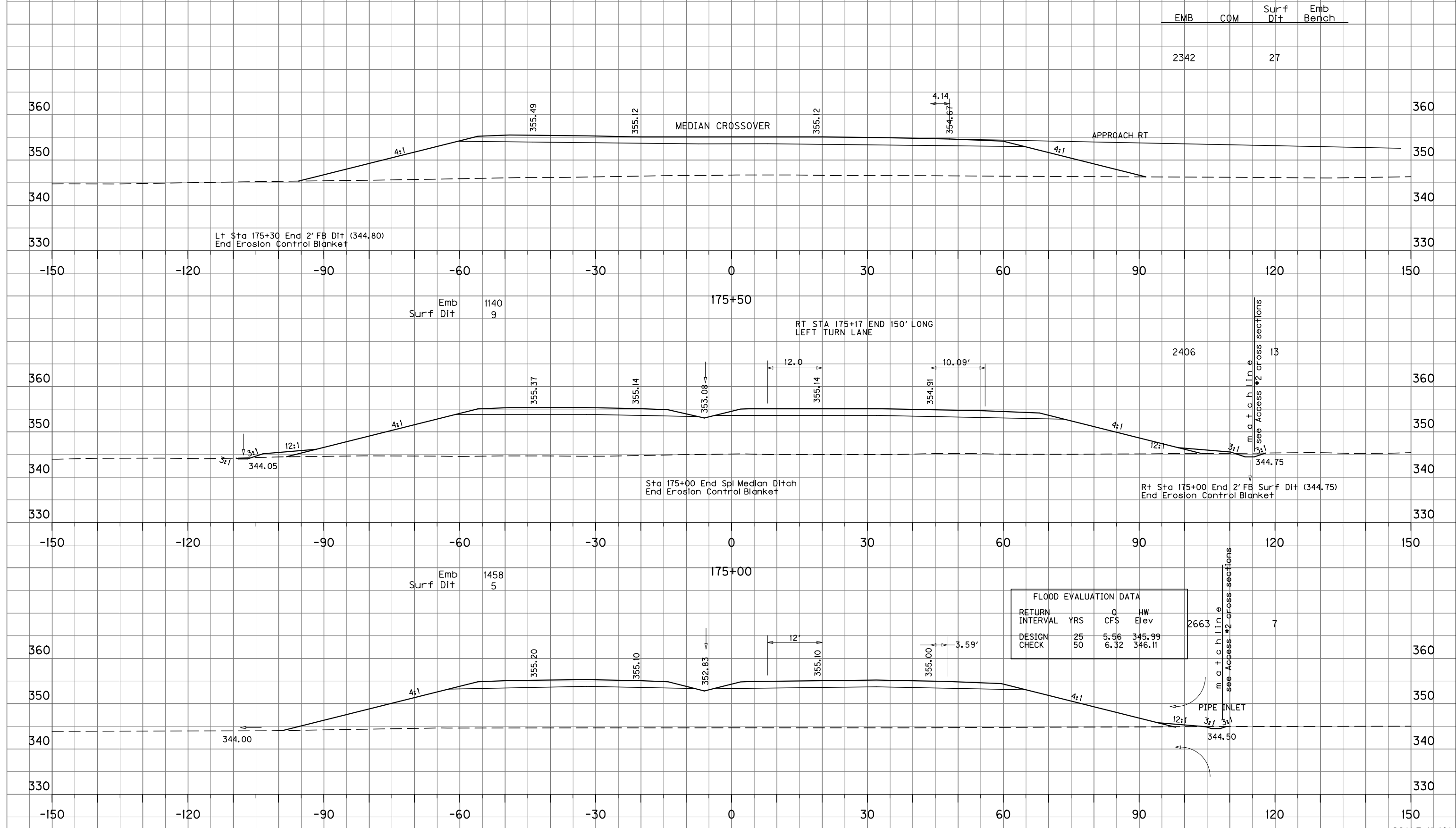
EMB	COM	Surf Dit	Emb Bench
2546		9	
		18	
		22	
		11	

FILE NAME: P:\CIVIL\US60\IV\FINAL\PLAN\X00100X5-MI.DGN

USER: Blowe  
DATE PLOTTED: August 27, 2013

E-SHEET NAME:

MicroStation v8.11.9.292



EMB	COM	Surf Ditch	Emb Bench
2342		27	

Lt Sta 175+30 End 2' FB Ditch (344.80)  
End Erosion Control Blanket

RT STA 175+17 END 150' LONG  
LEFT TURN LANE

Sta 175+00 End Spl Median Ditch  
End Erosion Control Blanket

Rt Sta 175+00 End 2' FB Surf Ditch (344.75)  
End Erosion Control Blanket

FLOOD EVALUATION DATA			
RETURN INTERVAL	YRS	CFS	HW Elev
	0		
DESIGN CHECK	25	5.56	345.99
	50	6.32	346.11

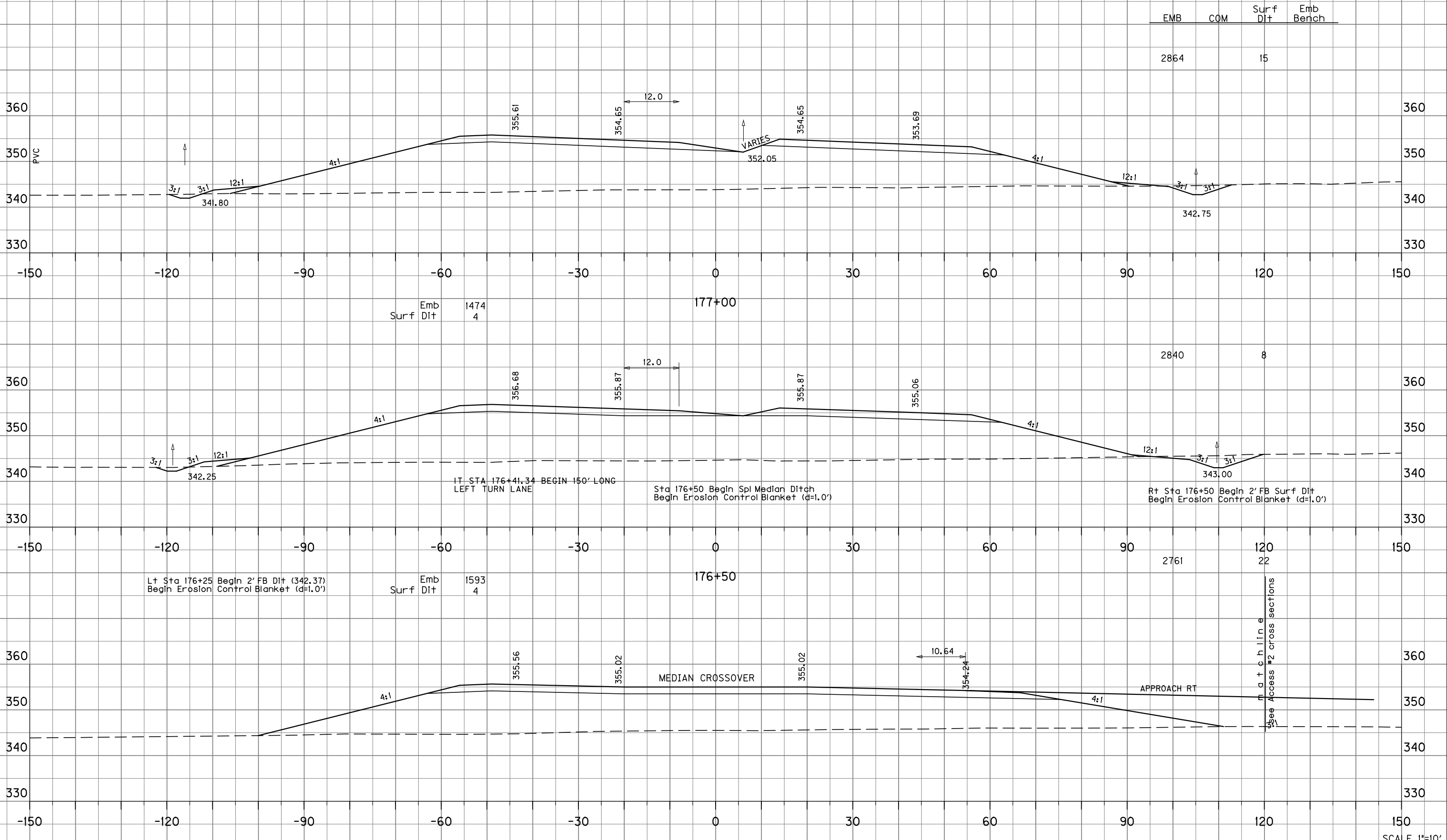
m a t c h l i n e  
see Access #2 cross sections

m a t c h l i n e  
see Access #2 cross sections

SCALE: 1" = 10'  
HORIZONTAL  
1" = 10'  
VERTICAL

US 60  
STA. 174+50 TO STA. 175+50

COUNTY OF	ITEM NO.	SHEET NO.
LIVINGSTON	1-330.00	X51



FILE NAME: P:\CIVIL\US60\IV\FINAL\PLAN\X00100X5-ML.DGN

USER: BLOWE  
DATE PLOTTED: August 27, 2013

E-SHEET NAME:

MicroStation v8.11.9.292

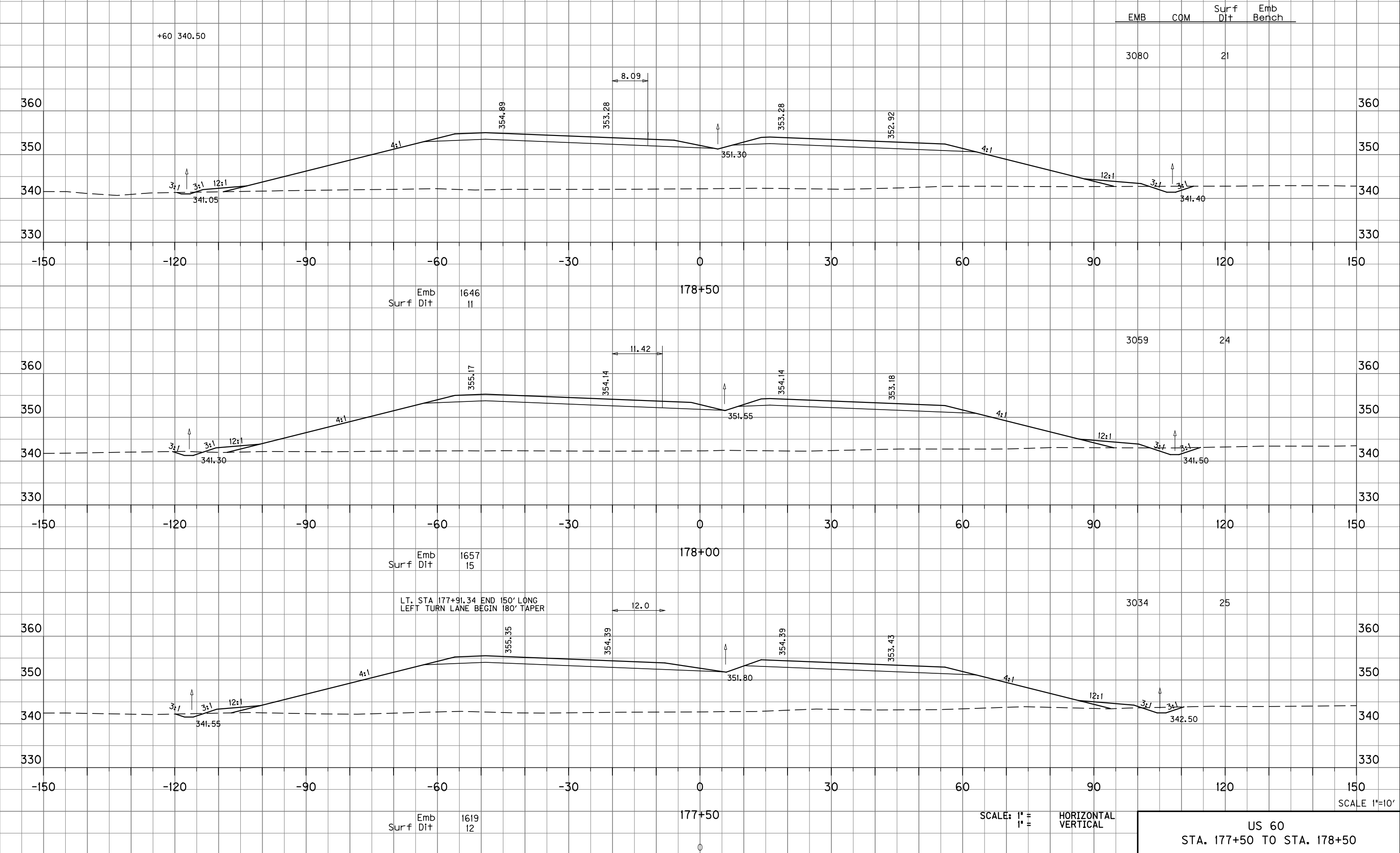
m a t c h l i n e  
See Access #2 cross sections

SCALE: 1" = 10'  
HORIZONTAL  
1" = 10'  
VERTICAL

US 60  
STA. 176+00 TO STA. 177+00

SCALE 1"=10'

FILE NAME: P:\CIVIL\US60\IV\FINAL\PLAN\X00100X5-ML.DGN  
 USER: BLOWE  
 DATE PLOTTED: August 27, 2013  
 E-SHEET NAME:  
 MicroStation v8.11.9.292



LT. STA 177+91.34 END 150' LONG  
 LEFT TURN LANE BEGIN 180' TAPER

SCALE: 1" = 10'  
 HORIZONTAL  
 VERTICAL

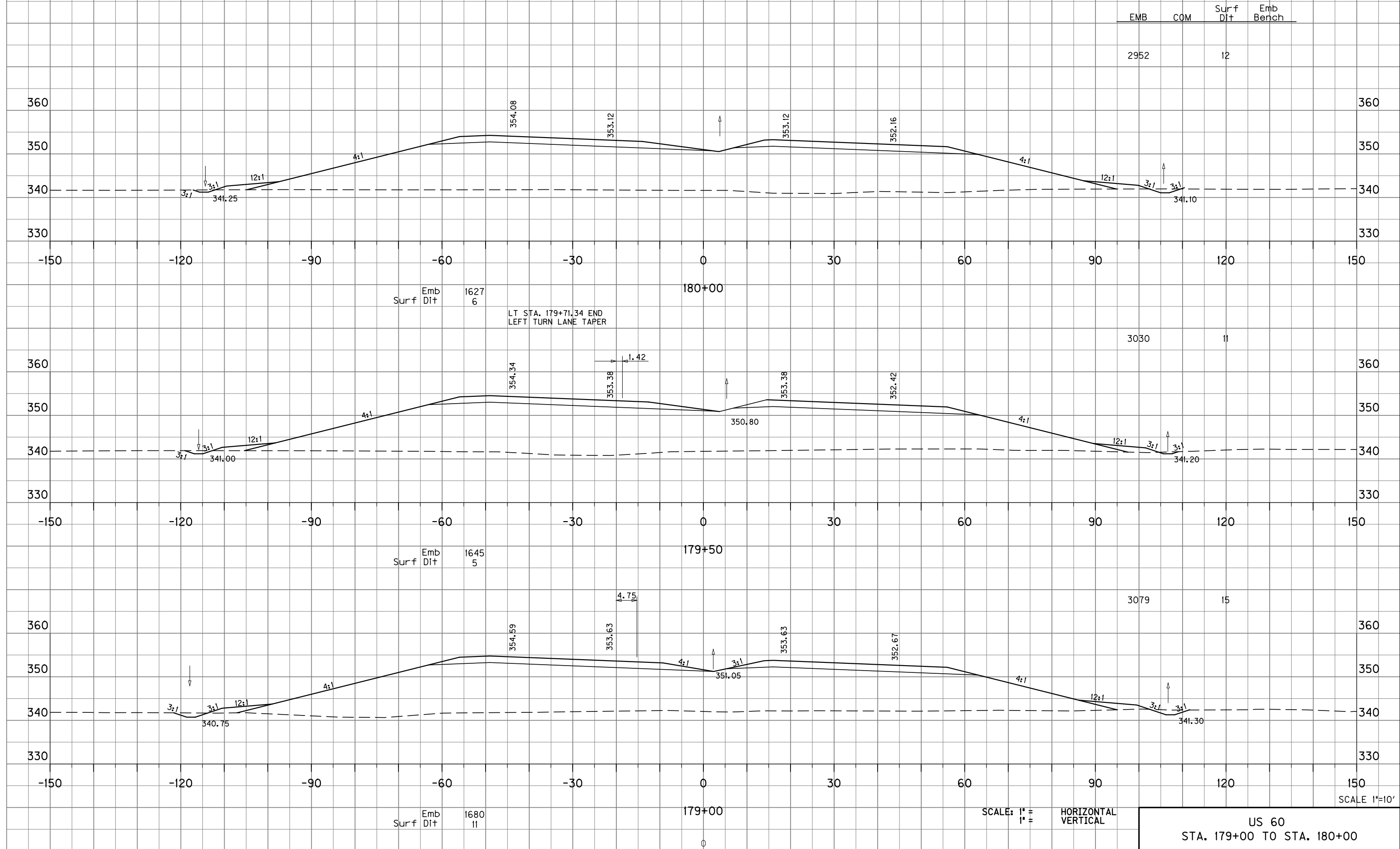
US 60  
 STA. 177+50 TO STA. 178+50

FILE NAME: P:\CIVIL\US60\IV\FINAL\PLAN\X000005-ML.DGN

USER: BLOWE  
DATE PLOTTED: August 27, 2013

E-SHEET NAME:

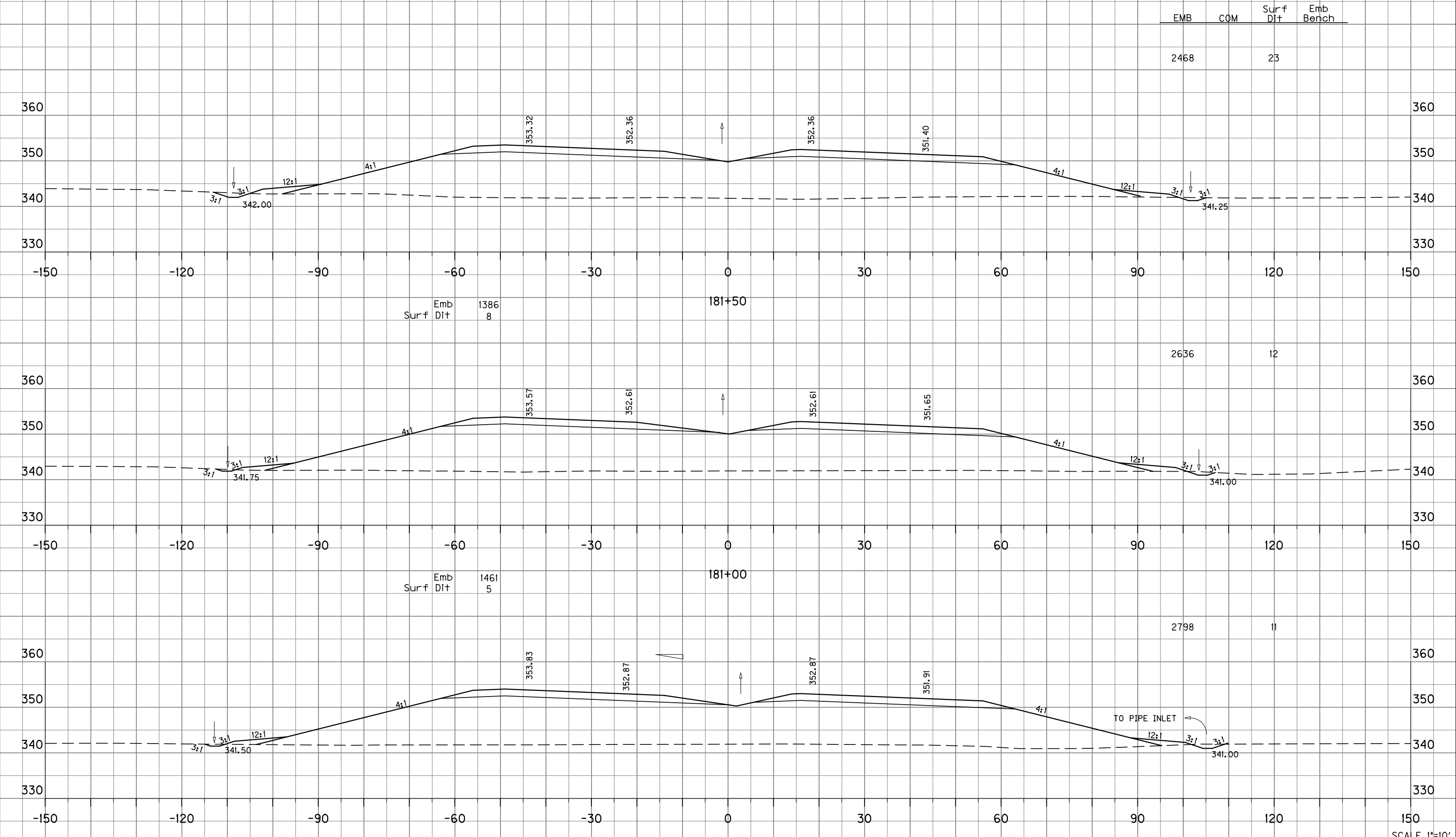
MicroStation v8.11.9.292



SCALE: 1" = 10' HORIZONTAL  
1" = 10' VERTICAL

US 60  
STA. 179+00 TO STA. 180+00

FILE NAME: P:\CIVIL\US60\IV\FINAL\PLAN\X00100X5-ML.DGN  
 USER: BLOWE  
 DATE PLOTTED: August 27, 2013  
 E-SHEET NAME:  
 MicroStation v8.11.9.292



SCALE: 1" = 10'  
 HORIZONTAL  
 VERTICAL

US 60  
 STA. 180+50 TO STA. 181+50

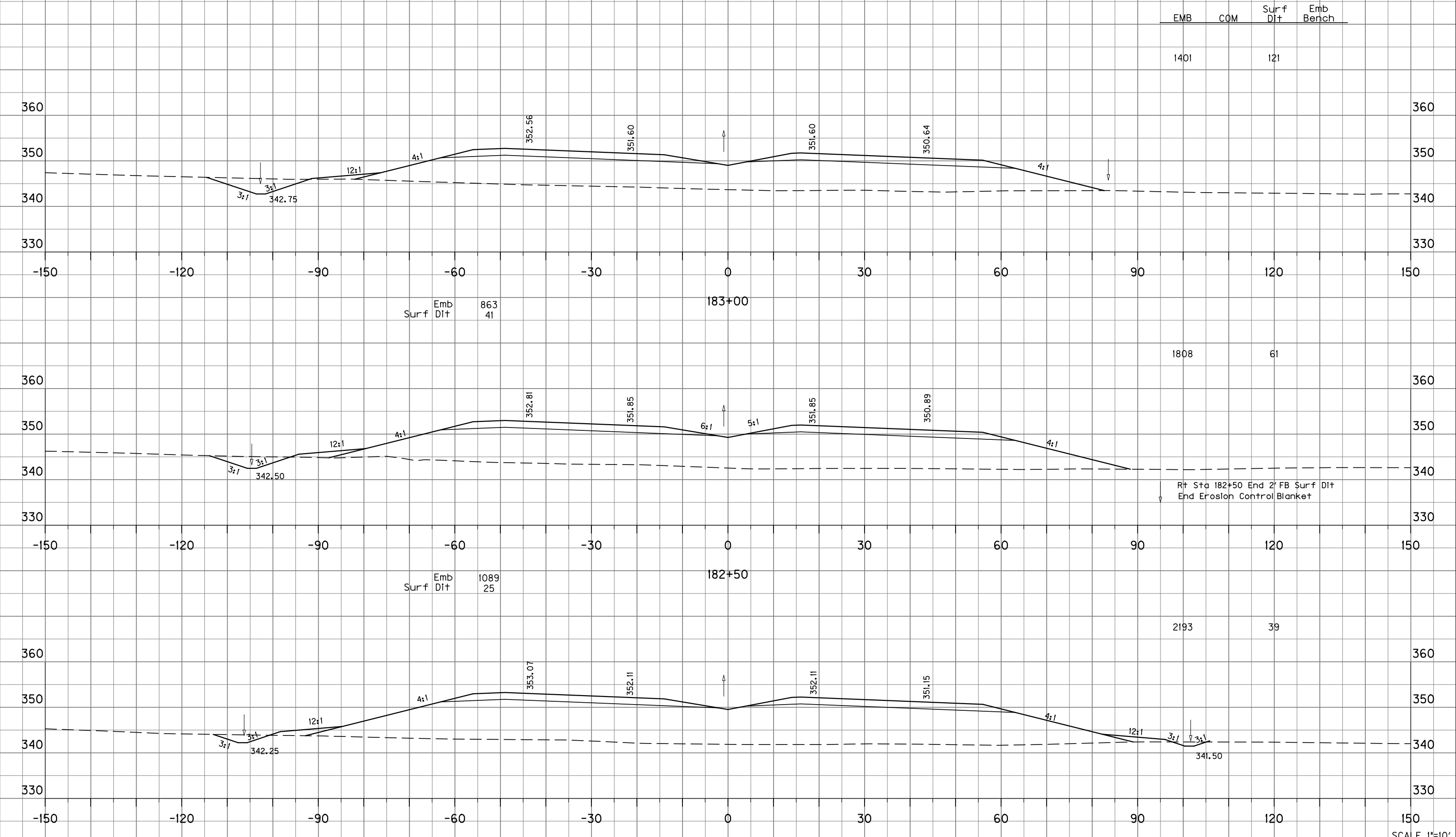
COUNTY OF	ITEM NO.	SHEET NO.
LIVINGSTON	1-330.00	X55

FILE NAME: P:\CIVIL\US60LIV\FINAL\PLAN\X00100X5-MI.DGN

USER: BLOWE  
DATE PLOTTED: August 27, 2013

E-SHEET NAME:

MicroStation v8.11.9.292

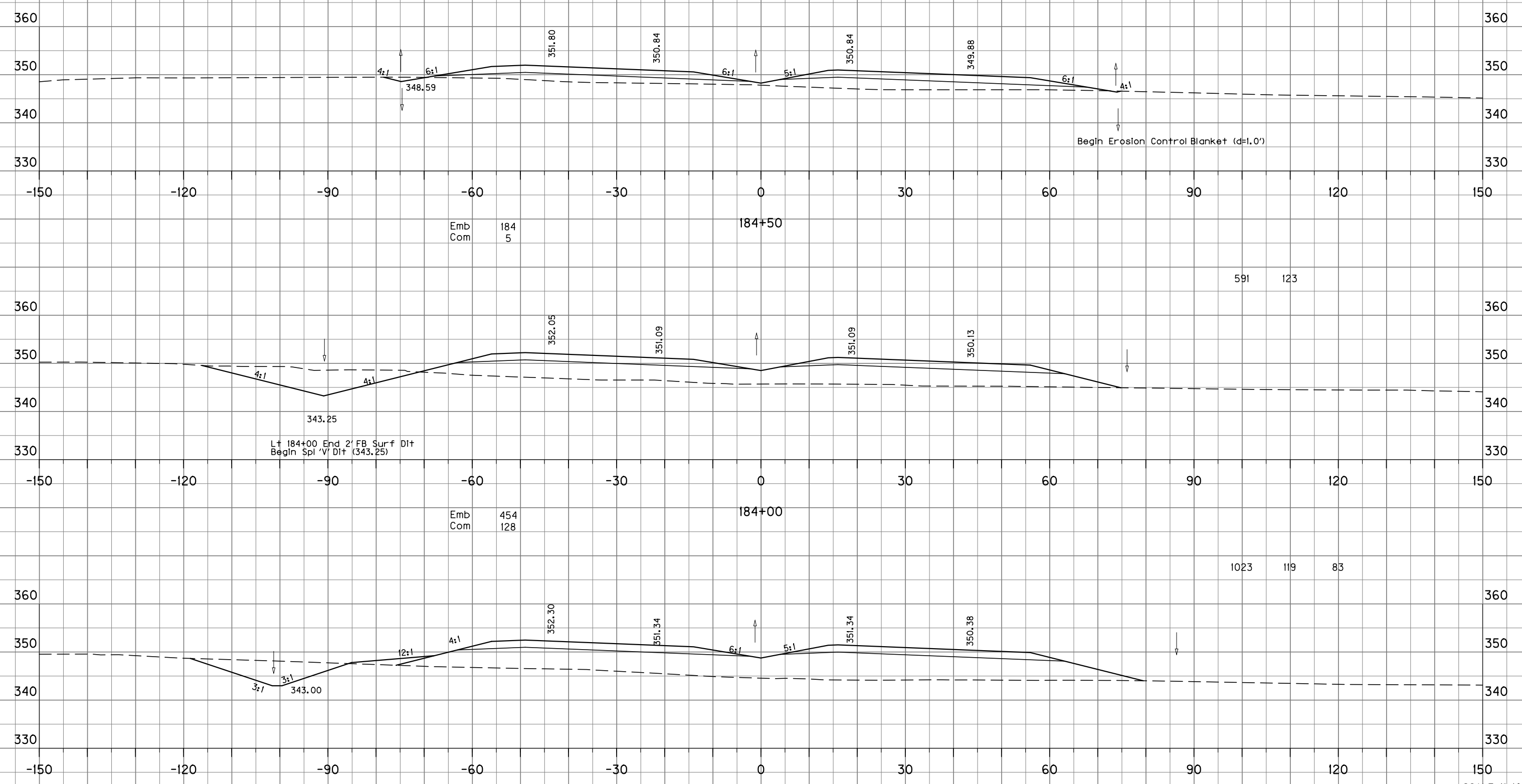


EMB	COM	Surf DIT	Emb Bench
1401		121	
1808		61	
2193		39	

SCALE: 1" = 10'  
HORIZONTAL  
VERTICAL

US 60  
STA. 182+00 TO STA. 183+00

	EMB	COM	Surf Dit	Emb Bench
SHEET TOTAL:	63,086	365	740	
	177	69		



FILE NAME: P:\CIVIL\US60\IV\FINAL\PLAN\X00100X5-ML.DGN  
 USER: BLOWE  
 DATE PLOTTED: August 27, 2013  
 E-SHEET NAME:  
 MicroStation v8.11.9.292

Surf	Emb	650
Dit	Dit	89

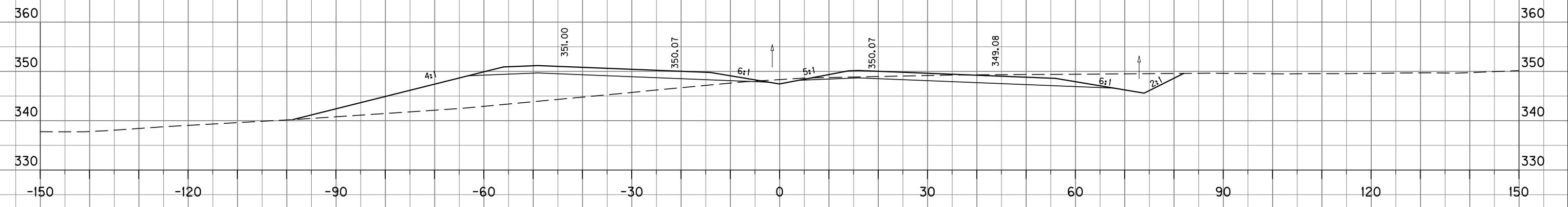
SCALE: 1" = 10'  
 HORIZONTAL  
 VERTICAL

US 60  
 STA. 183+50 TO STA. 184+50



COUNTY OF	ITEM NO.	SHEET NO.
LIVINGSTON	1-330.00	X57

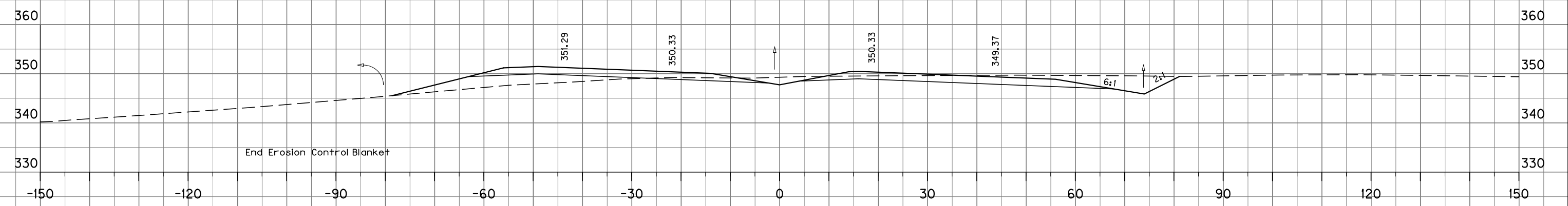
EMB	COM	Surf Dit	Emb Bench	Gran Emb	Rip Rap
886	177			31	18



Emb  
Com 326  
124

186+00

369 244

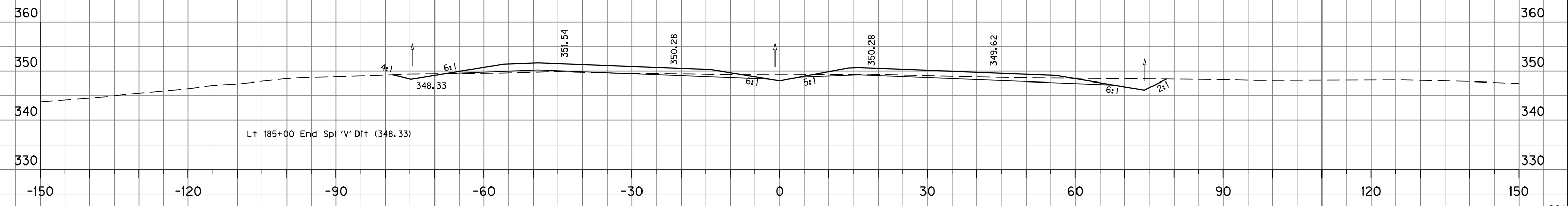


End Erosion Control Blanket

Emb  
Com 72  
139

185+50

73 193



L+ 185+00 End Spl 'V' Dit (348.33)

Emb  
Com 7  
69

185+00

SCALE: 1" = 40' HORIZONTAL  
1" = 4' VERTICAL

US 60  
STA. 185+00 TO STA. 186+00

FILE NAME: P:\CIVIL\US60\IV\FINAL\PLAN\X00100X5-MI.DGN

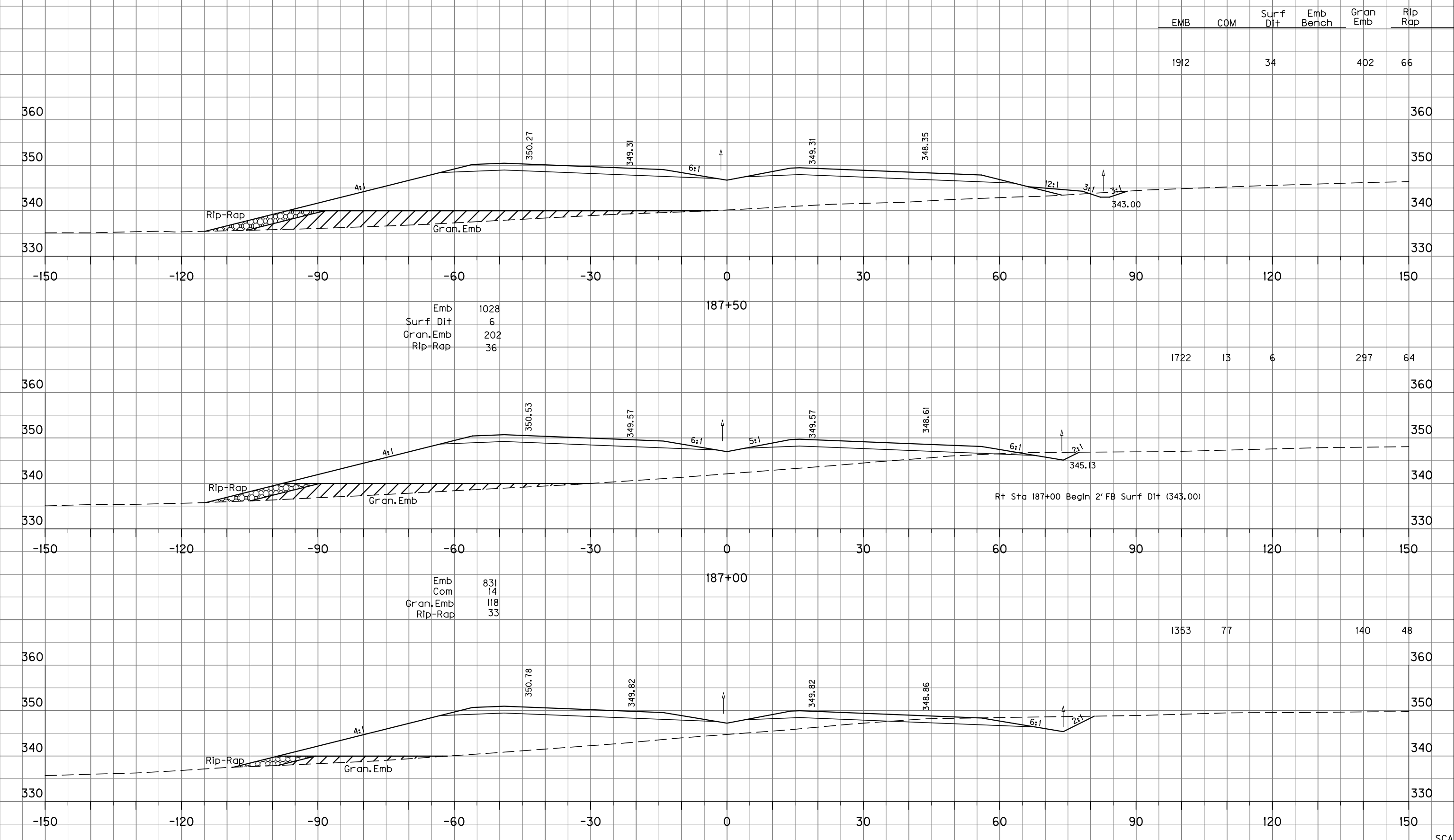
USER: BLOWE  
DATE PLOTTED: August 27, 2013

E-SHEET NAME:

MicroStation v8.11.9.292

SCALE 1"

FILE NAME: P:\CIVIL\US60LIV\FINAL\PLAN\X001000X5-ML.DGN  
 USER: BLOWE  
 DATE PLOTTED: August 27, 2013  
 E-SHEET NAME:  
 MicroStation v8.11.9.292



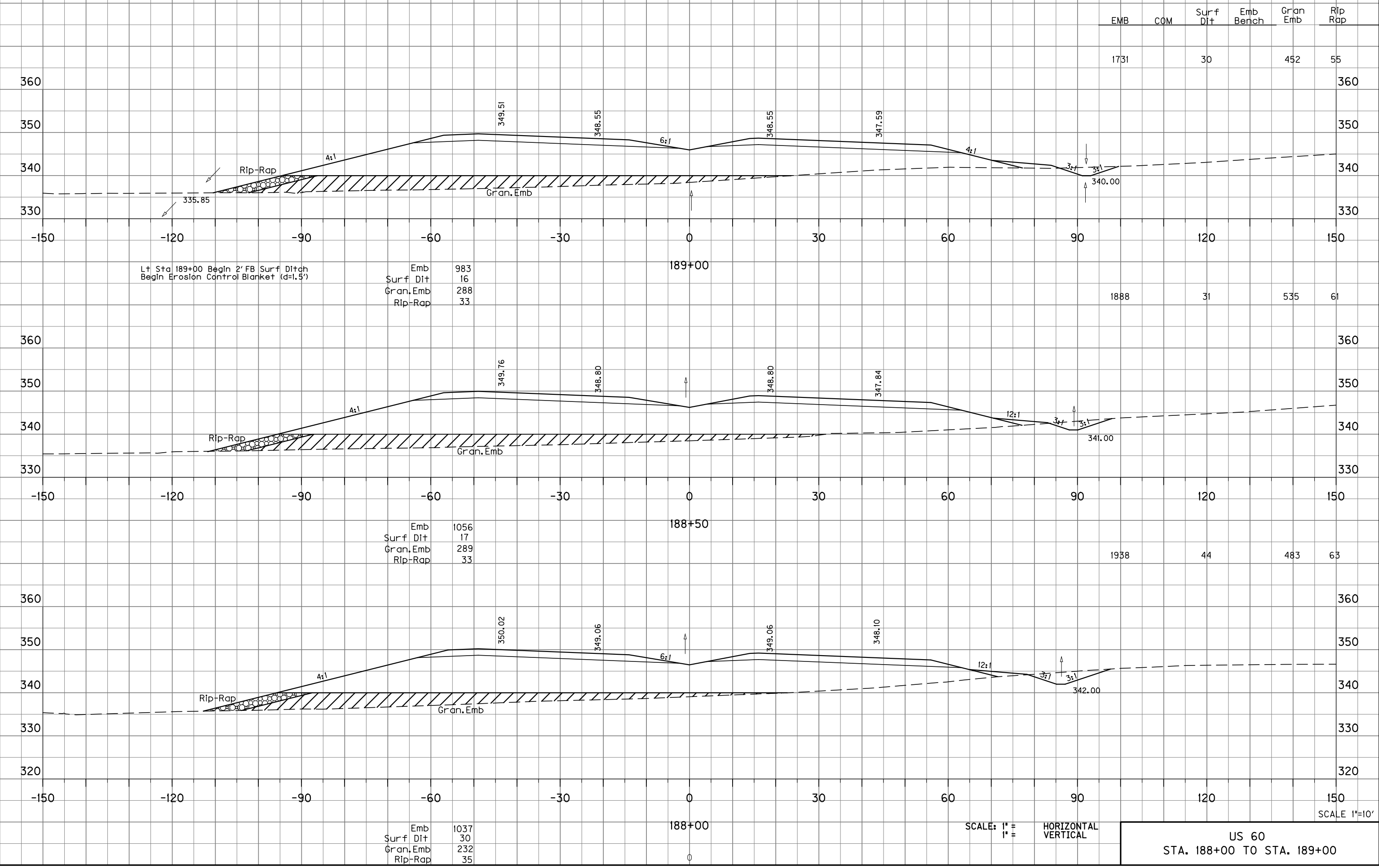
EMB	COM	Surf Dlt	Emb Bench	Gran Emb	Rip Rap
1912		34		402	66
1722	13	6		297	64
1353	77			140	48

SCALE: 1" = 10'  
HORIZONTAL  
1" = 10'  
VERTICAL

US 60  
STA. 186+50 TO STA. 187+50


SCALE 1"

MicroStation v8.11.9.292 E-SHEET NAME: DATE PLOTTED: August 27, 2013 USER: Blowe FILE NAME: P:\CIVIL\US60LIV\FINAL\PLAN\X00100X5-ML.DGN



US 60  
STA. 188+00 TO STA. 189+00

EMB	COM	Surf Dit	Emb Bench	Gran Emb	Rip Rap
1387		138		27	



Emb	756
Surf Dit	75
Gran. Emb	18
Rip-Rap	0

1464	92	76	8
------	----	----	---

Emb	825
Surf Dit	24
Gran. Emb	64
Rip-Rap	8

1584	37	245	32
------	----	-----	----

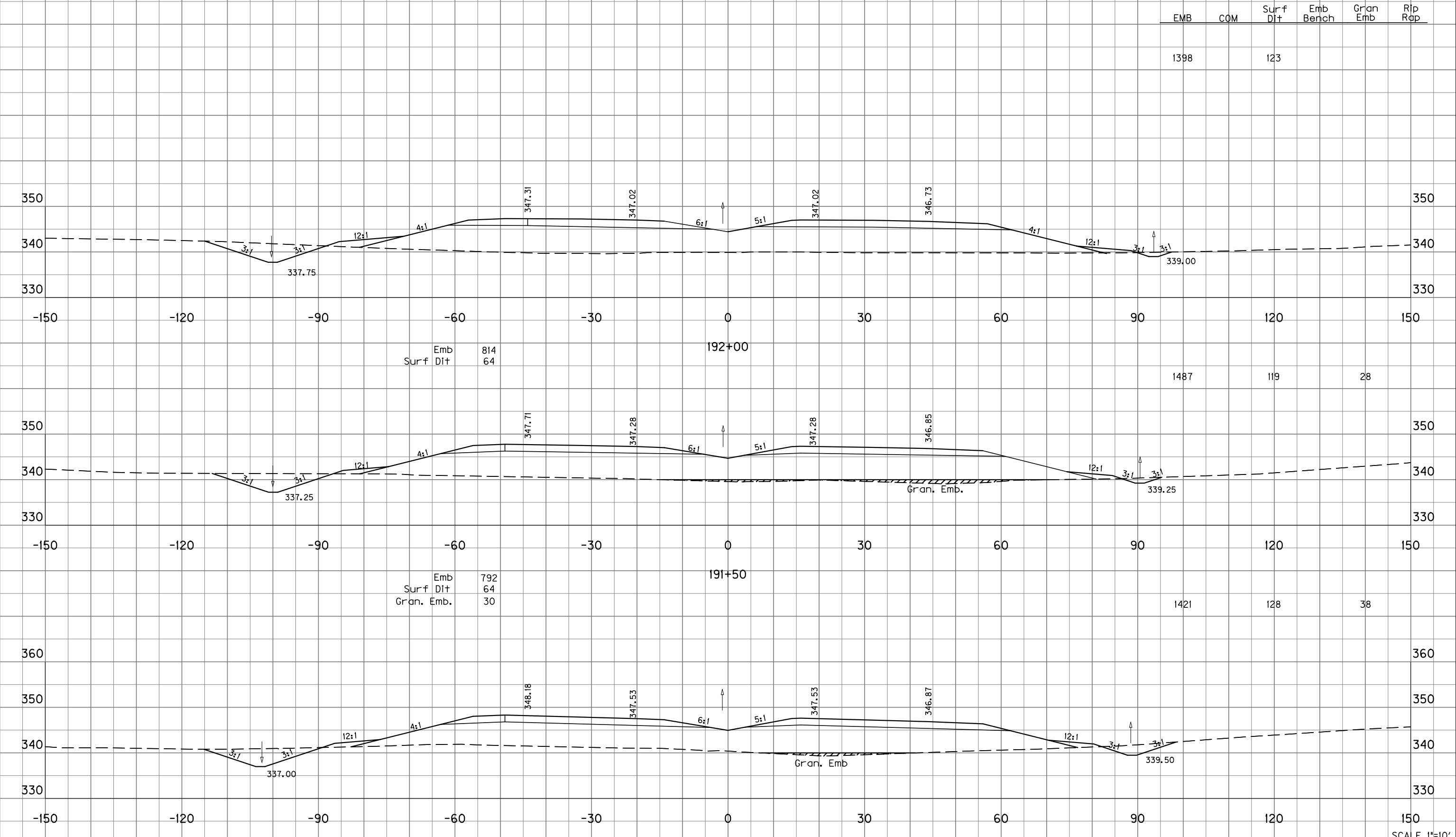
Emb	886
Surf Dit	16
Gran. Emb	200
Rip-Rap	26

SCALE: 1" = 10'  
HORIZONTAL  
VERTICAL

US 60  
STA. 189+50 TO STA. 190+50

FILE NAME: P:\CIVIL\US60\LIV\FINAL\PLAN\X00100X5-ML.DGN  
 USER: BLOWE  
 DATE PLOTTED: August 27, 2013  
 E-SHEET NAME:  
 MicroStation v8.11.9.292

FILE NAME: P:\CIVIL\US60LIV\FINAL\PLAN\X00100X5-ML.DGN  
 USER: BLOWE  
 DATE PLOTTED: August 27, 2013  
 E-SHEET NAME:  
 MicroStation v8.11.9.292



Surf Emb 814  
Dit 64

Surf Emb 792  
Dit 64  
Gran. Emb. 30

Surf Emb 742  
Dit 74  
Gran. Emb 11

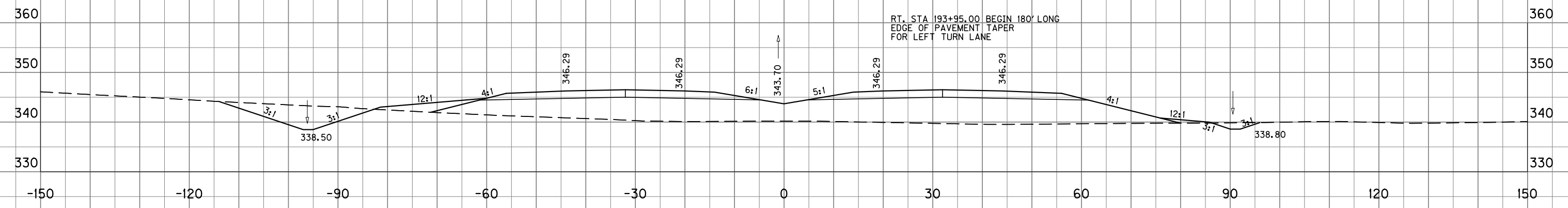
SCALE: 1" = 40'  
HORIZONTAL  
1" = 10'  
VERTICAL

US 60  
STA. 191+00 TO STA. 192+00

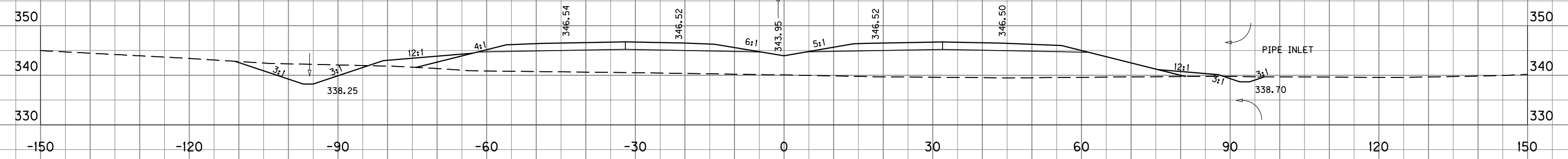
COUNTY OF	ITEM NO.	SHEET NO.
LIVINGSTON	1-330.00	X62

EMB	COM	Surf Dit	Emb Bench
1123	112	87	

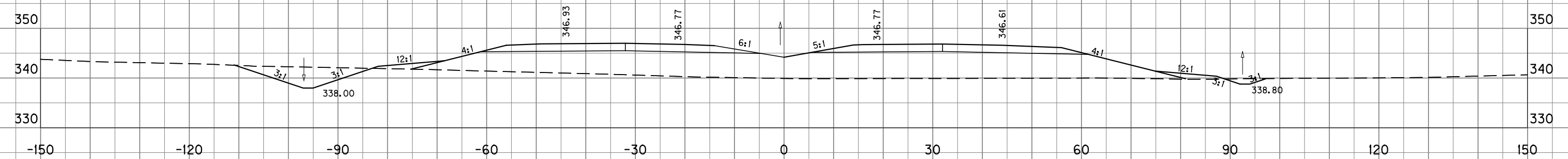
RT. STA 193+95.00 BEGIN 180' LONG  
EDGE OF PAVEMENT TAPER  
FOR LEFT TURN LANE



Surf	Emb	639
Dit	Dit	88
1239	139	



Surf	Emb	699
Dit	Dit	62
1291	121	



Surf	Emb	695
Dit	Dit	68

SCALE: 1" = 10'  
HORIZONTAL  
1" = 10'  
VERTICAL

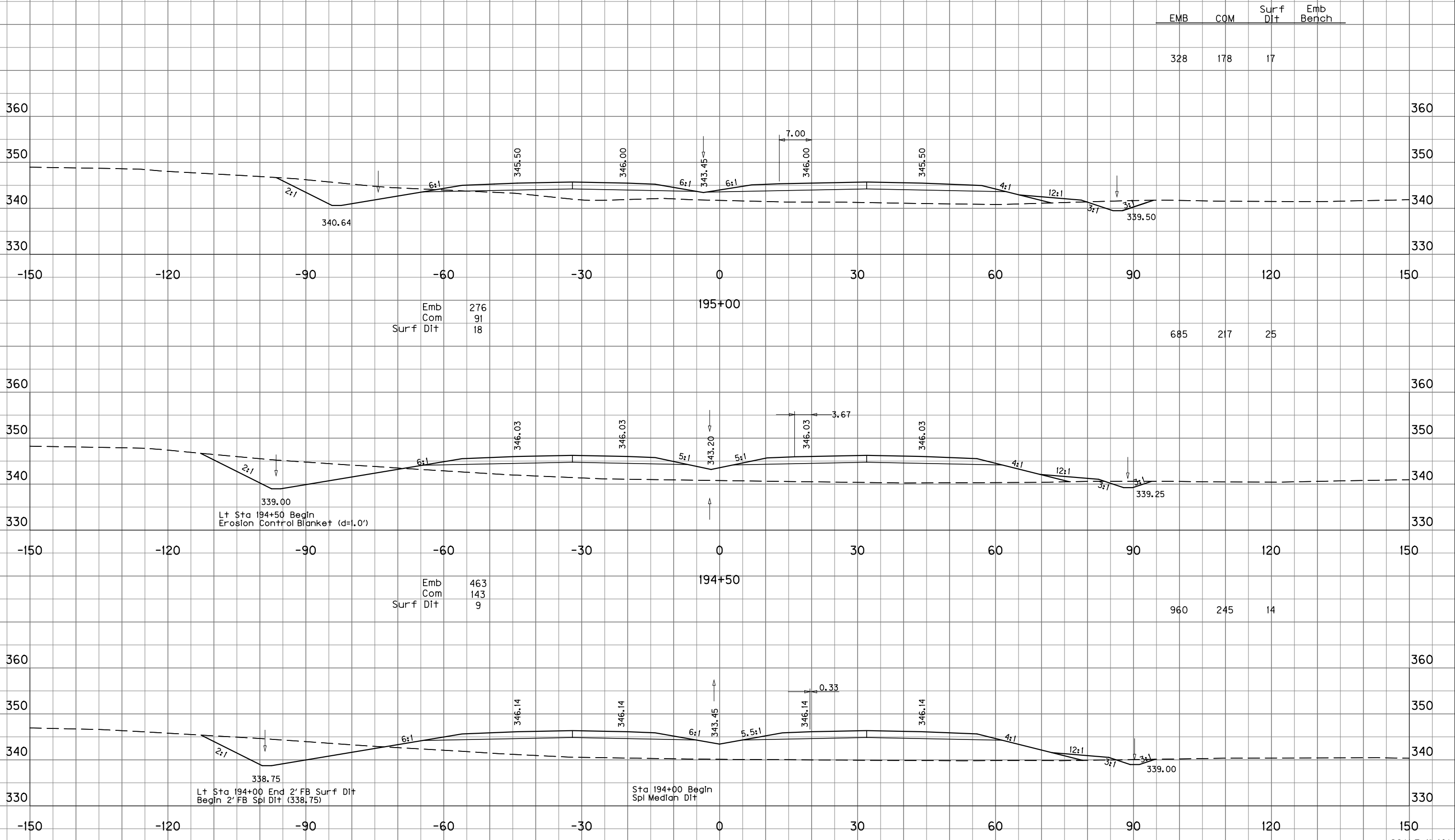
US 60  
STA. 192+50 TO STA. 193+50

FILE NAME: P:\CIVIL\US60\LIV\FINAL\PLAN\X00100X5-ML.DGN

USER: BLOWE  
DATE PLOTTED: August 27, 2013

E-SHEET NAME:

MicroStation v8.11.9.292



Emb	276
Com	91
Surf	18

EMB	COM	Surf	Emb
328	178	Dit	Bench
		17	

Emb	463
Com	143
Surf	9

EMB	COM	Surf	Emb
960	245	Dit	Bench
		14	

Emb	573
Com	121
Surf	6

SCALE: 1" = 10'  
HORIZONTAL  
VERTICAL

US 60  
STA. 194+00 TO STA. 195+00

FILE NAME: P:\CIVIL\US60LIV\FINAL\PLAN\X00100X5-ML.DGN  
 USER: BLOWE  
 DATE PLOTTED: August 27, 2013  
 E-SHEET NAME:  
 MicroStation v8.11.9.292

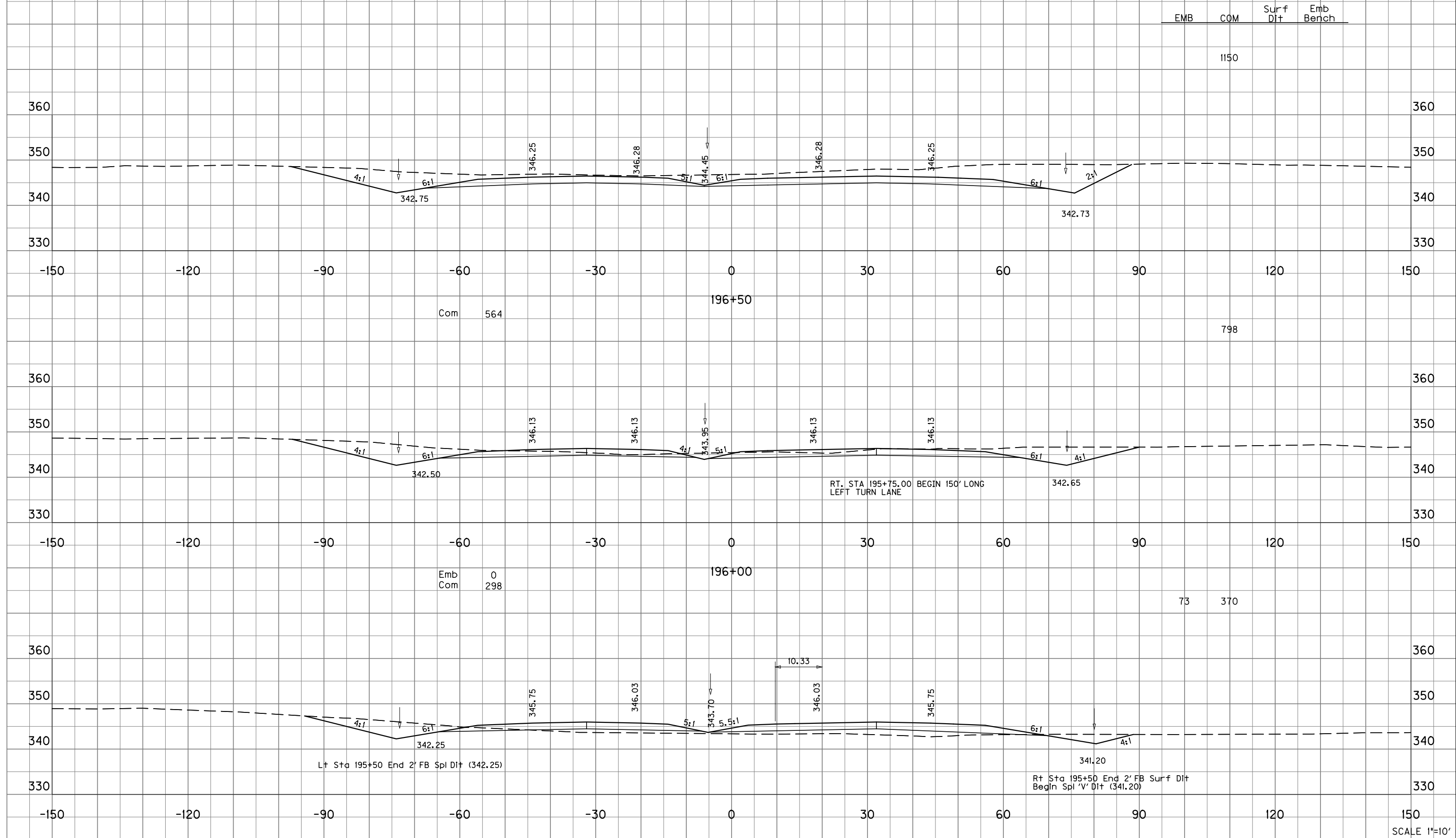
COUNTY OF	ITEM NO.	SHEET NO.
LIVINGSTON	1-330.00	X64

FILE NAME: P:\CIVIL\US60LIV\FINAL\PLAN\X00100X5-ML.DGN

USER: BLOWE  
DATE PLOTTED: August 27, 2013

E-SHEET NAME:

MicroStation v8.11.9.292



RT. STA 195+75.00 BEGIN 150' LONG  
LEFT TURN LANE

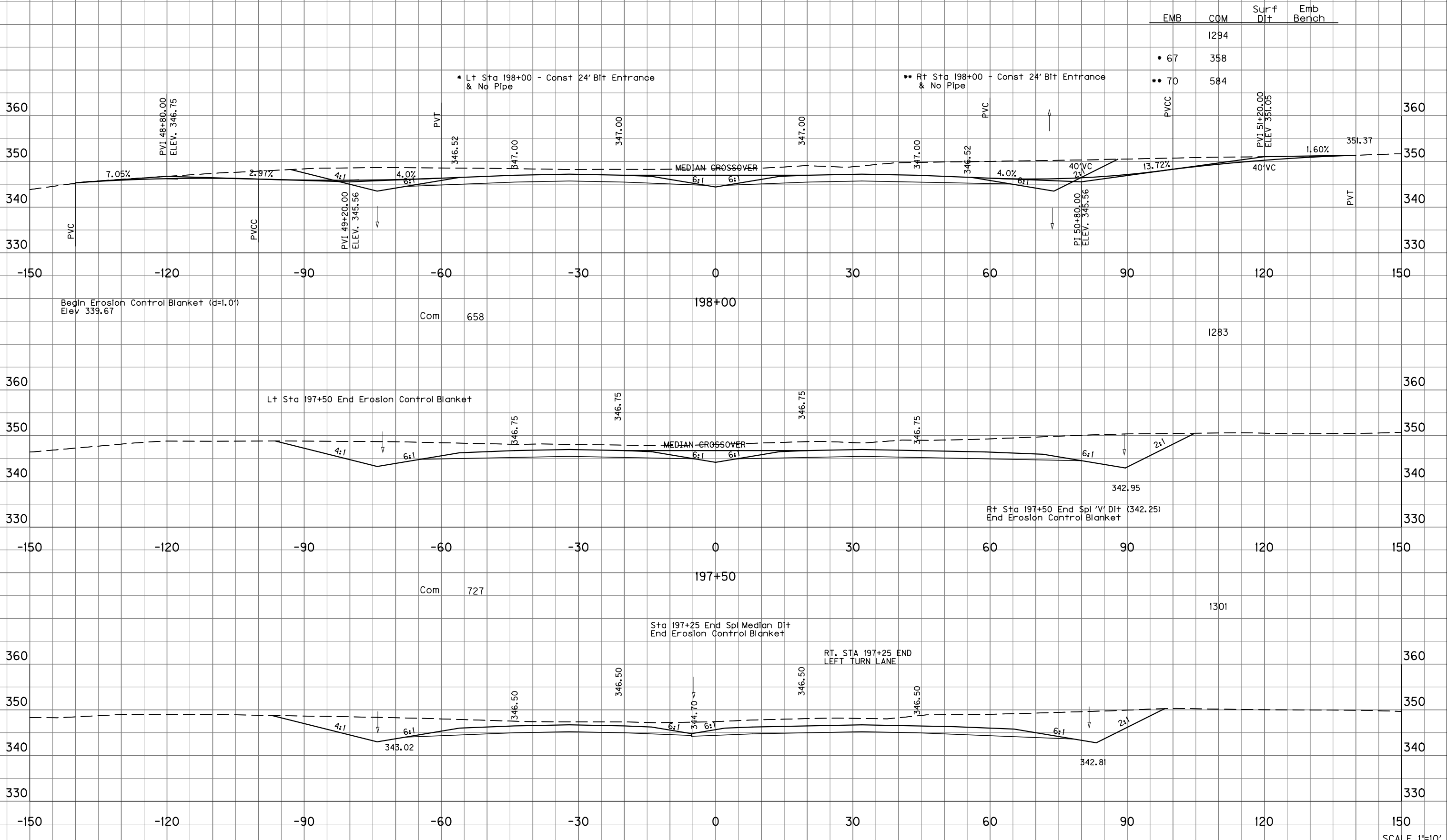
Lt Sta 195+50 End 2' FB Spl Dlt (342.25)

Rt Sta 195+50 End 2' FB Surf Dlt  
Begin Spl 'V' Dlt (341.20)

SCALE: 1" = 10'  
HORIZONTAL  
1" = 10'  
VERTICAL

US 60  
STA. 195+50 TO STA. 196+50





FILE NAME: P:\CIVIL\US60\IV\FINAL\PLAN\X0010005-MI.DGN

USER: BLOWE  
DATE PLOTTED: August 27, 2013

E-SHEET NAME:

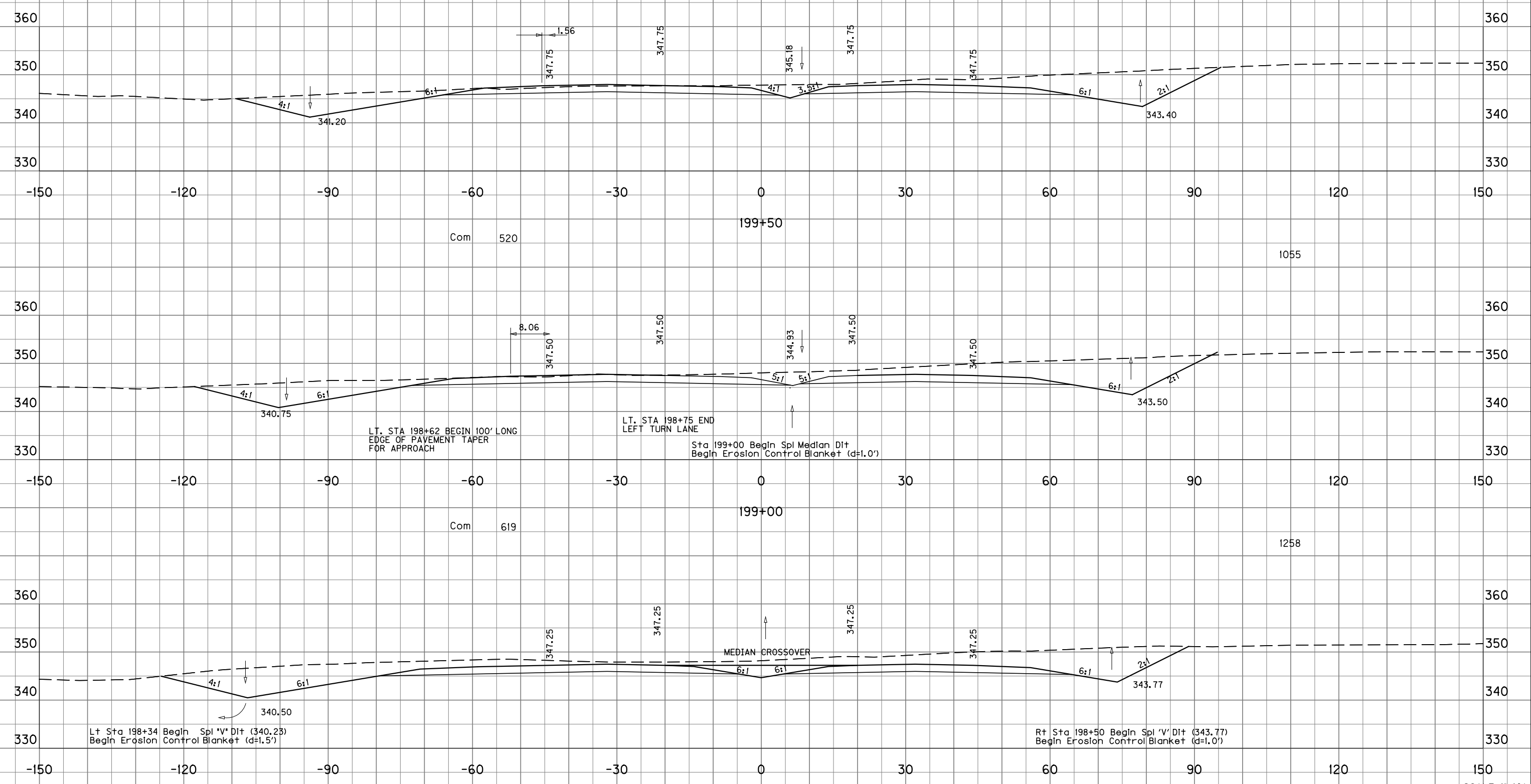
MicroStation v8.11.9.292

SCALE: 1" = 10'  
HORIZONTAL  
VERTICAL

US 60  
STA. 197+00 TO STA. 198+00

COUNTY OF	ITEM NO.	SHEET NO.
LIVINGSTON	1-330.00	X66

	EMB	COM	Surf Dlt	Emb Bench	Gran Emb	Rip Rap
SHEET TOTAL:	26,311	10,847	1,184		2,754	417
		883				



FILE NAME: P:\CIVIL\US60\IV\FINAL\PLAN\X00100X5-ML.DGN  
 USER: BLOWE  
 DATE PLOTTED: August 27, 2013  
 E-SHEET NAME:  
 MicroStation v8.11.9.292

SCALE: 1" = 10'  
 HORIZONTAL  
 VERTICAL

US 60  
 STA. 198+50 TO STA. 199+50

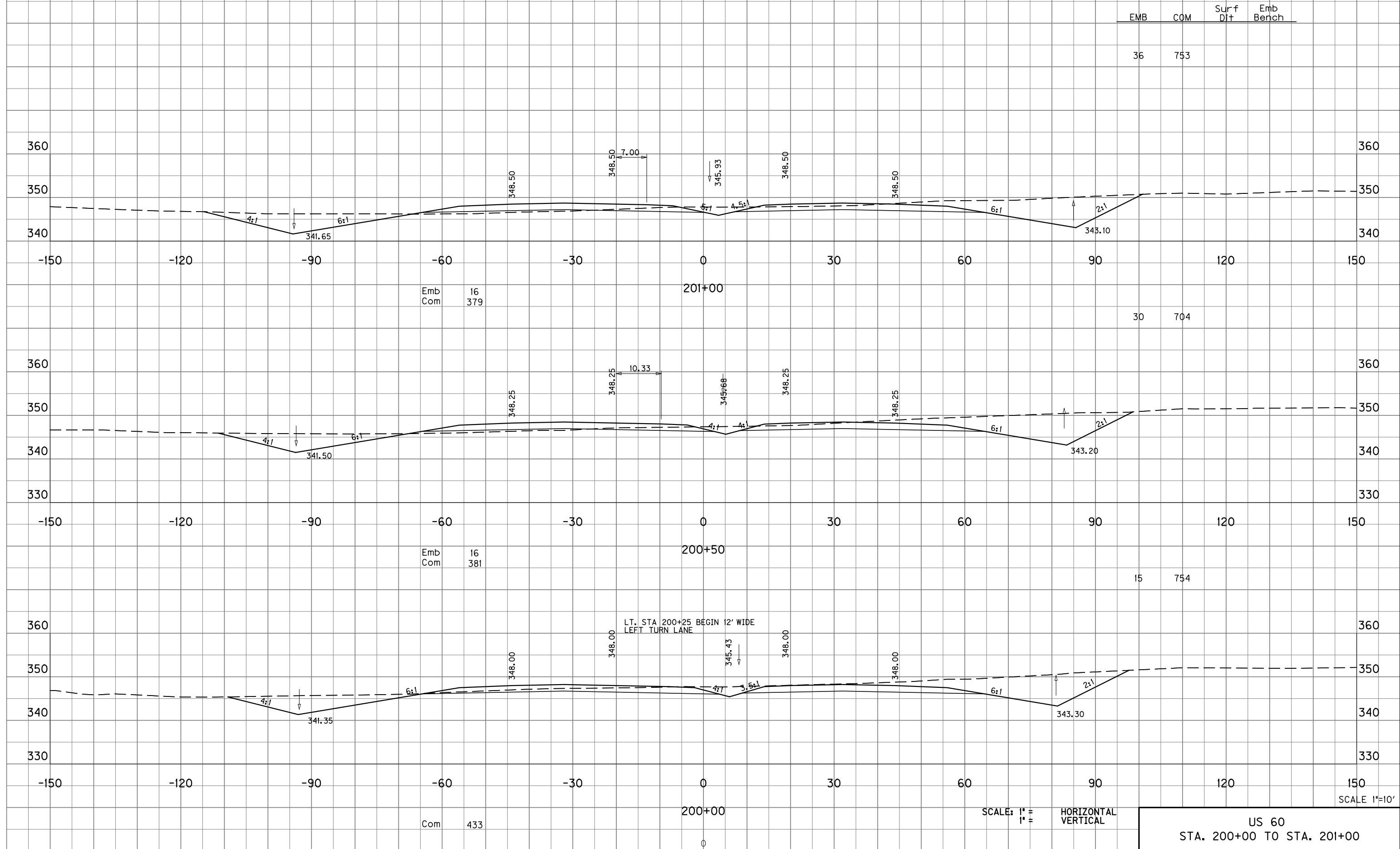
COUNTY OF	ITEM NO.	SHEET NO.
LIVINGSTON	1-330.00	X67

FILE NAME: P:\CIVIL\US60LIV\FINAL\PLAN\X00100X5-ML.DGN

USER: BLOWE  
DATE PLOTTED: August 27, 2013

E-SHEET NAME:

MicroStation v8.11.9.292



SCALE: 1" = 10'  
HORIZONTAL  
VERTICAL

US 60  
STA. 200+00 TO STA. 201+00

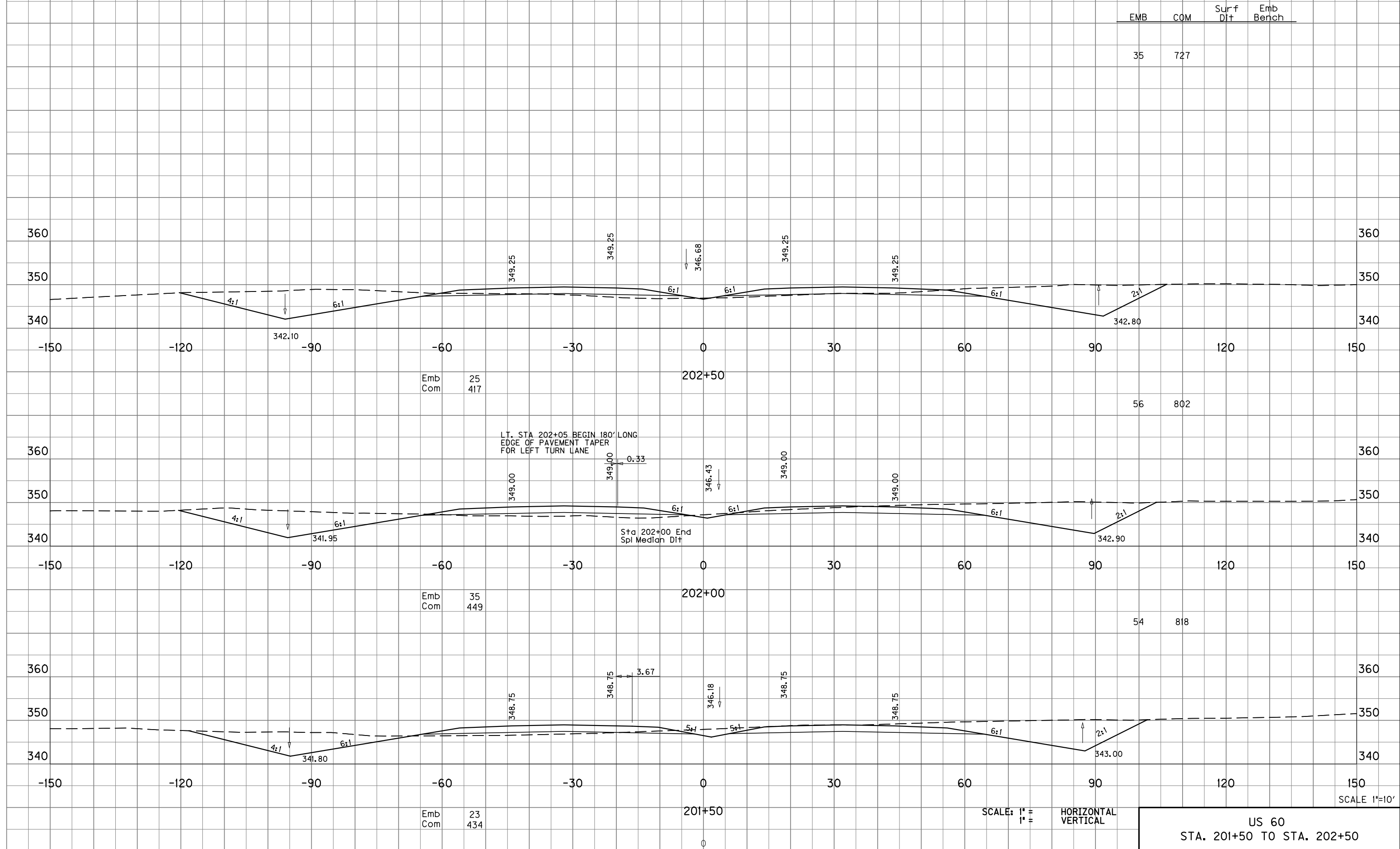
LT. STA 200+25 BEGIN 12' WIDE LEFT TURN LANE

COUNTY OF	ITEM NO.	SHEET NO.
LIVINGSTON	1-330.00	X68

FILE NAME: P:\CIVIL\US60\LIV\FINAL\PLAN\X00100X5-ML.DGN

USER: BLOWE  
DATE PLOTTED: August 27, 2013

E-SHEET NAME:  
MicroStation v8.11.9.292



SCALE: 1" = 40' HORIZONTAL  
1" = 10' VERTICAL

US 60  
STA. 201+50 TO STA. 202+50

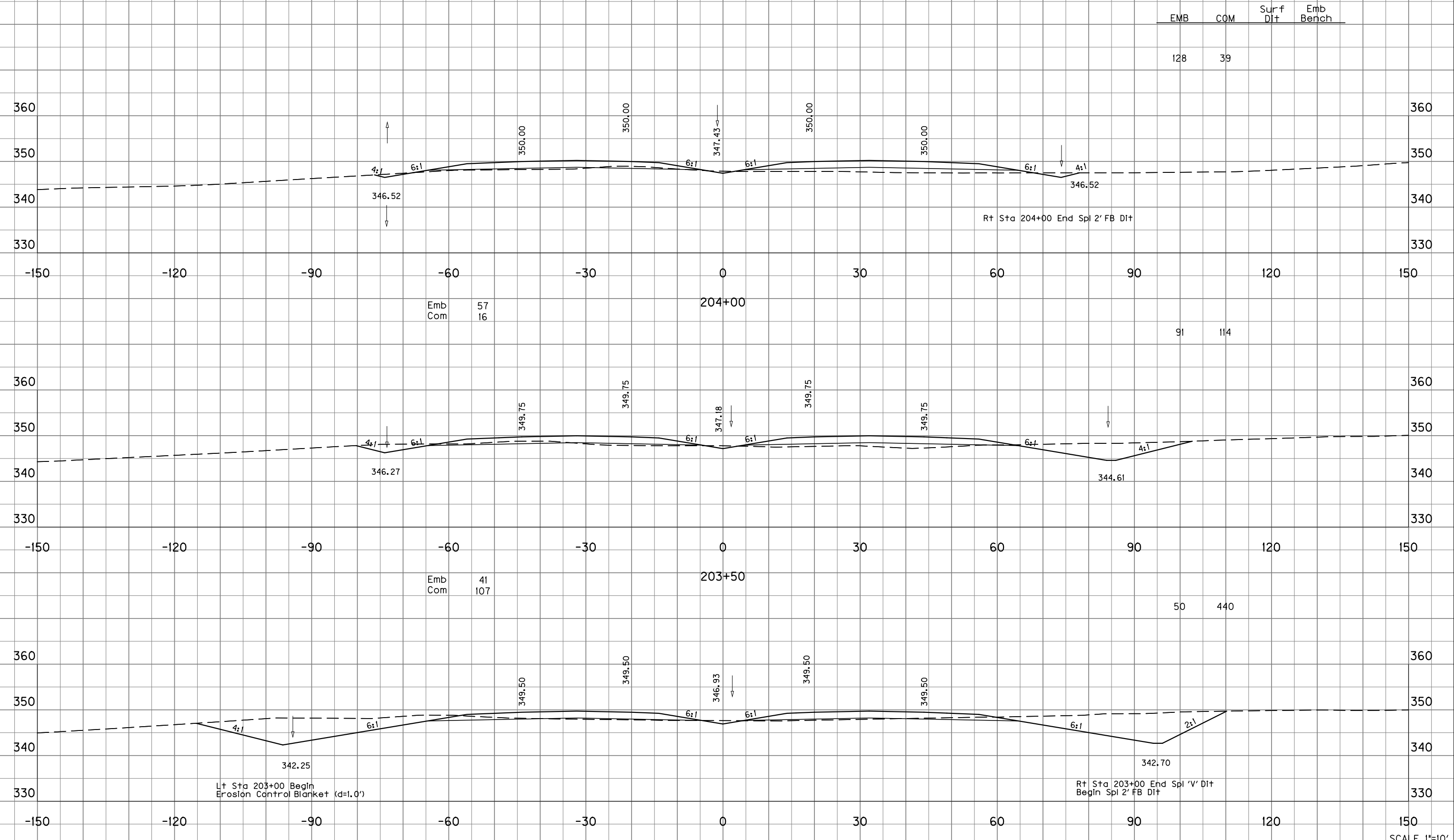
COUNTY OF	ITEM NO.	SHEET NO.
LIVINGSTON	1-330.00	X69

FILE NAME: P:\CIVIL\US60\IV\FINAL\PLAN\X00100X5-ML.DGN

USER: BLOWE  
DATE PLOTTED: August 27, 2013

E-SHEET NAME:

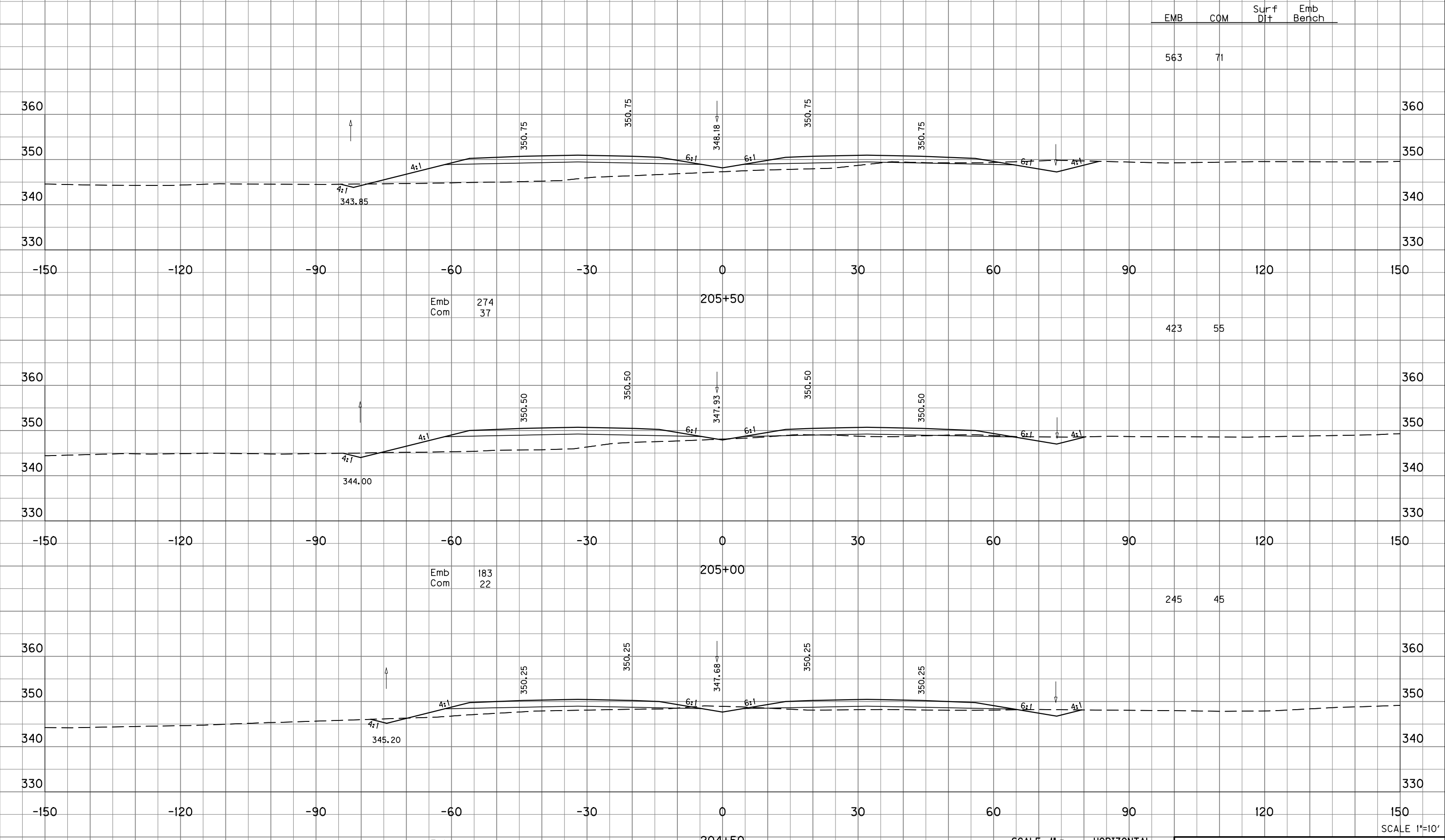
MicroStation v8.11.9.292



SCALE: 1" = 10'  
HORIZONTAL  
1" = 10'  
VERTICAL

US 60  
STA. 203+00 TO STA. 204+00

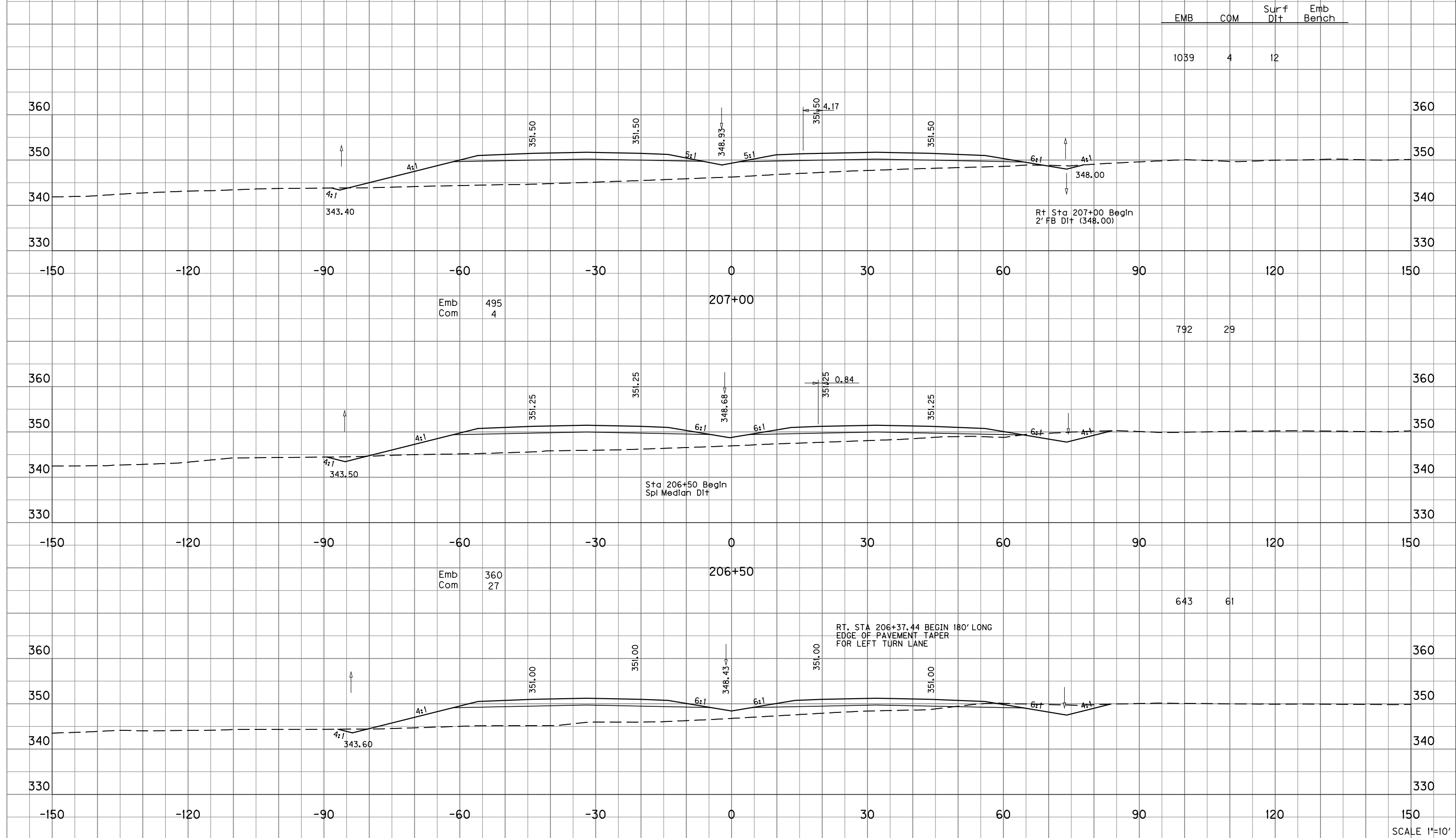
MicroStation v8.11.9.292 E-SHEET NAME: DATE PLOTTED: August 27, 2013 USER: Blowe FILE NAME: P:\CIVIL\US60\IV\FINAL\PLAN\X00100X5-ML.DGN



SCALE: 1" = 10' HORIZONTAL  
1" = 10' VERTICAL

US 60  
STA. 204+50 TO STA. 205+50

FILE NAME: P:\CIVIL\US60\IV\FINAL\PLAN\X00100X5-ML.DGN  
 USER: BLOWE  
 DATE PLOTTED: August 27, 2013  
 E-SHEET NAME:  
 MicroStation v8.11.9.292



EMB	COM	Surf Dit	Emb Bench
1039	4	12	

Emb Com 495 4

Emb Com 360 27

Emb Com 334 39

Rt Sta 207+00 Begin  
2' FB Dit (348.00)

Sta 206+50 Begin  
Spl Median Dit

RT. STA 206+37.44 BEGIN 180' LONG  
EDGE OF PAVEMENT TAPER  
FOR LEFT TURN LANE

SCALE: 1" = 10'  
HORIZONTAL  
VERTICAL

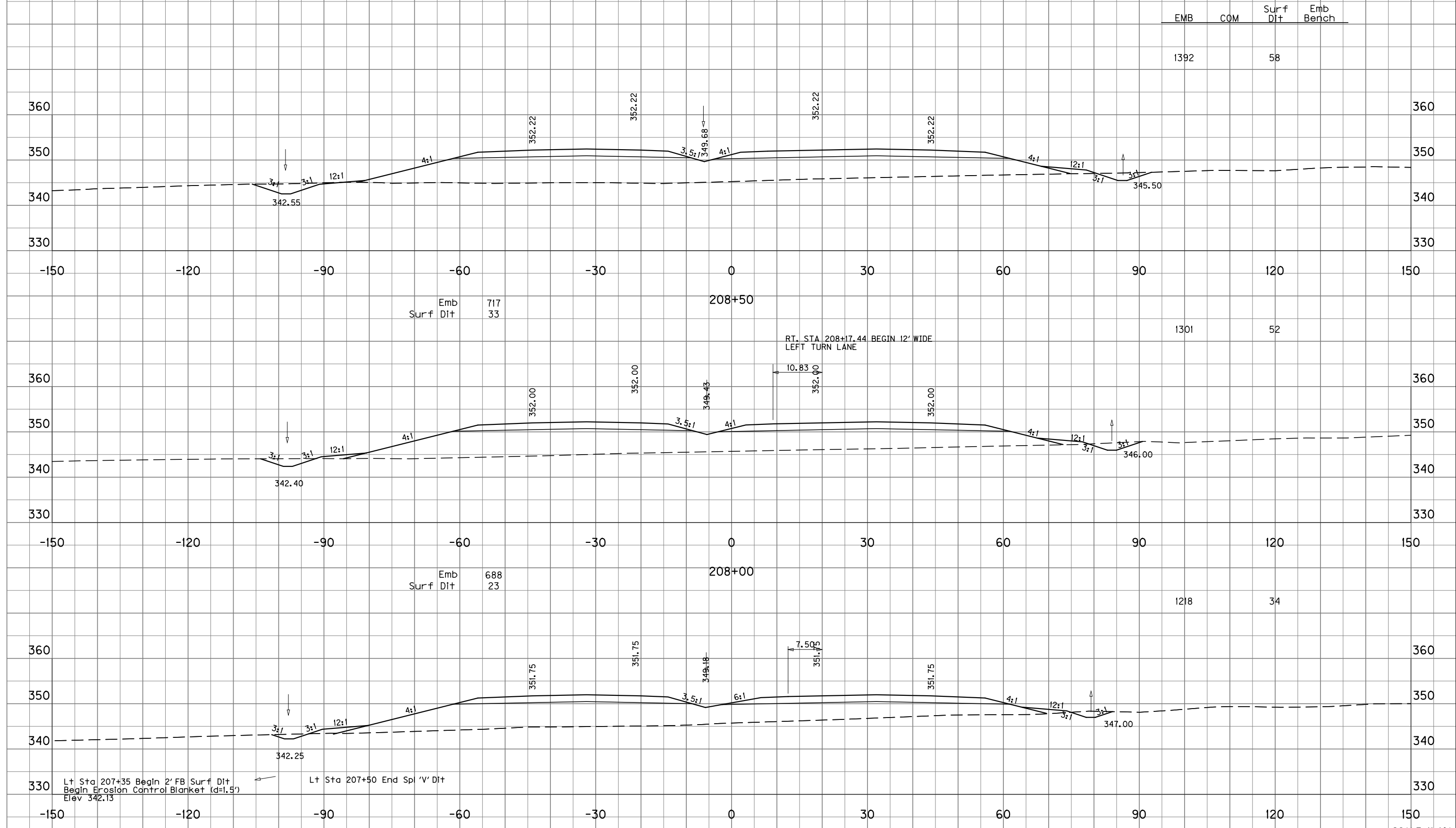
US 60  
STA. 206+00 TO STA. 207+00

FILE NAME: P:\CIVIL\US60\LIV\FINAL\PLAN\X00100X5-ML.DGN

USER: BLOWE  
DATE PLOTTED: August 27, 2013

E-SHEET NAME:

MicroStation v8.11.9.292

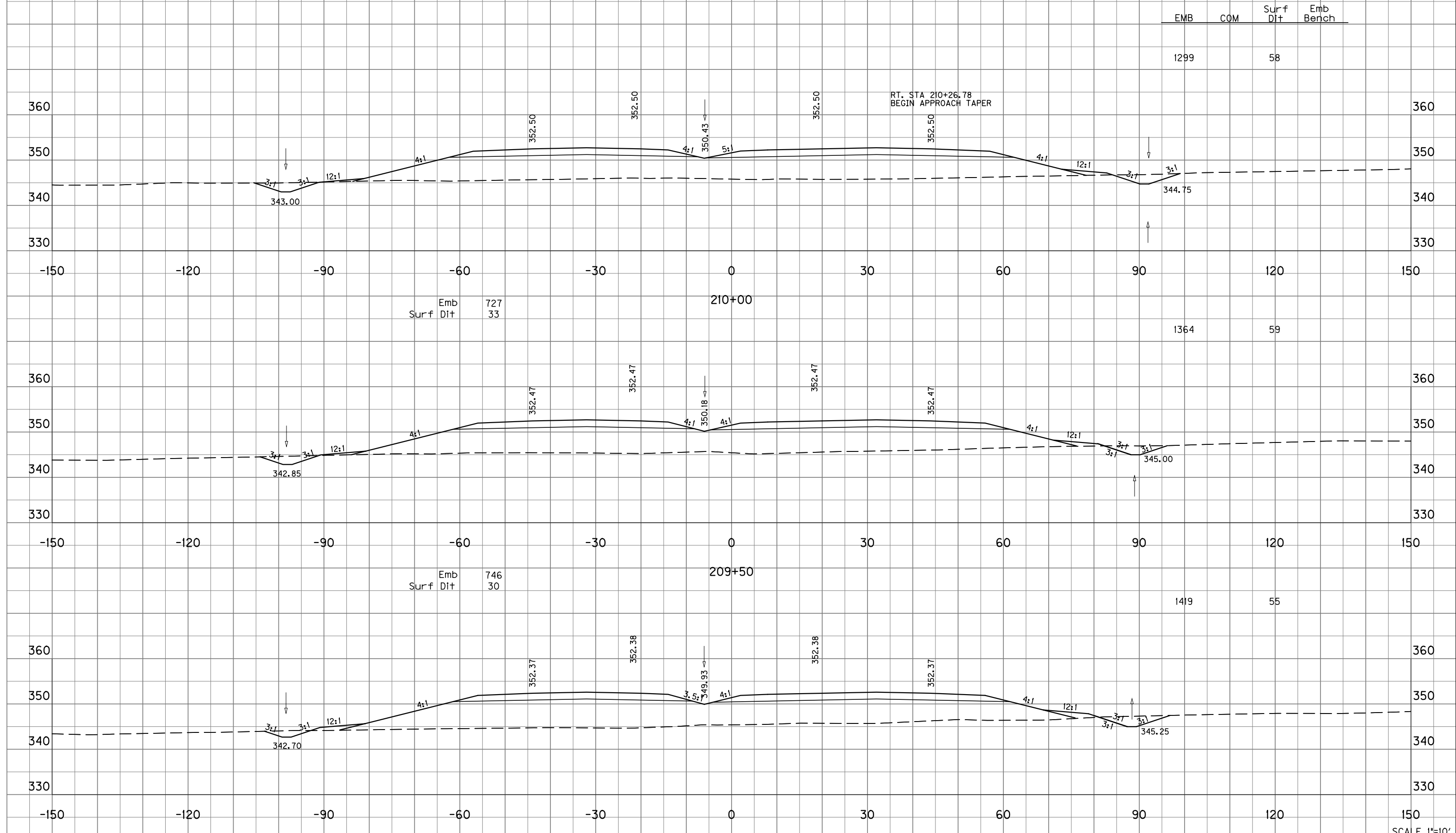


SCALE: 1" = 10'  
HORIZONTAL  
VERTICAL

US 60  
STA. 207+50 TO STA. 208+50



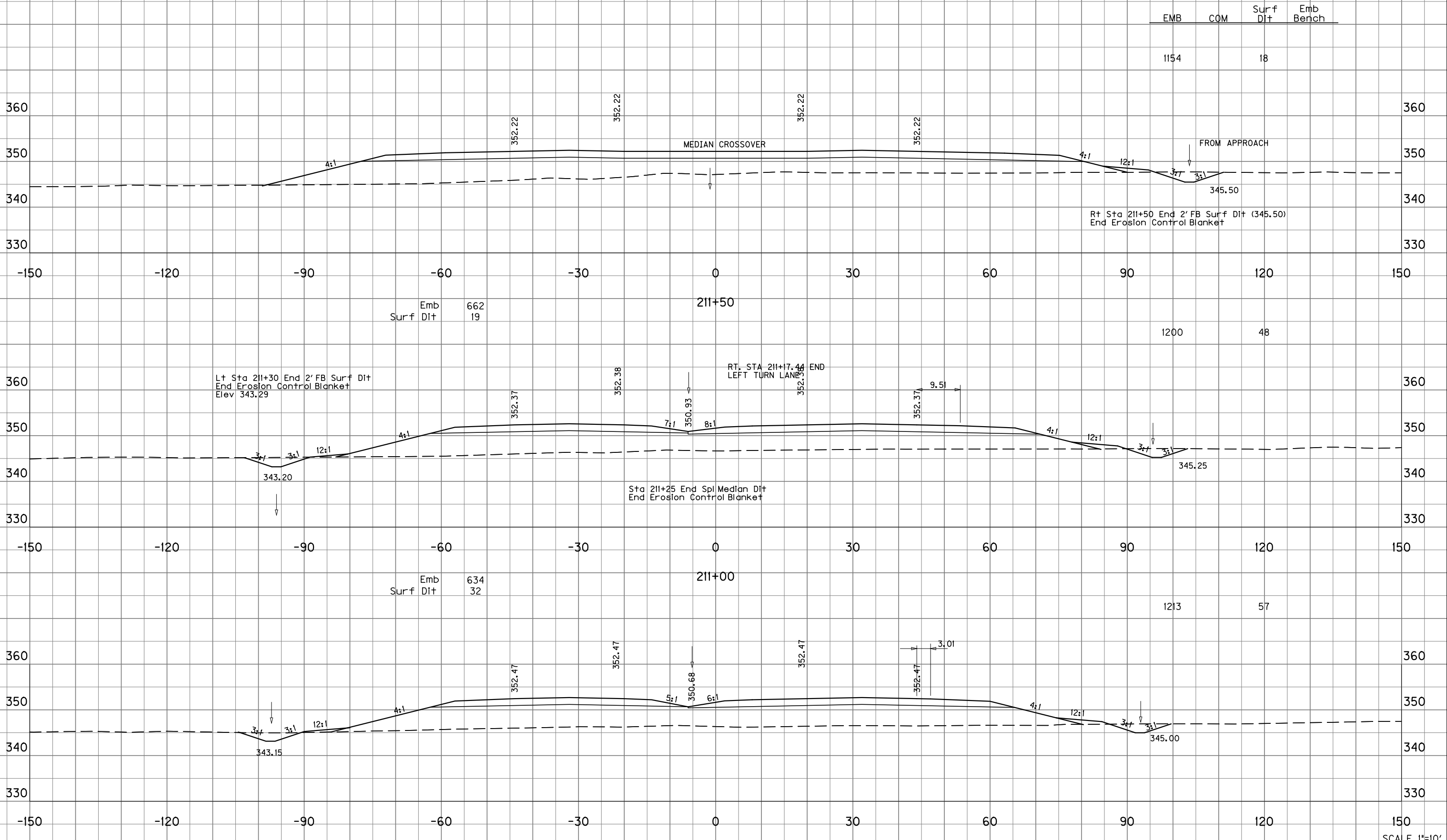
FILE NAME: P:\CIVIL\US60\IV\FINAL\PLAN\X00100X5-ML.DGN  
 USER: BLOWE  
 DATE PLOTTED: August 27, 2013  
 E-SHEET NAME:  
 MicroStation v8.11.9.292



RT. STA 210+26.78  
BEGIN APPROACH TAPER

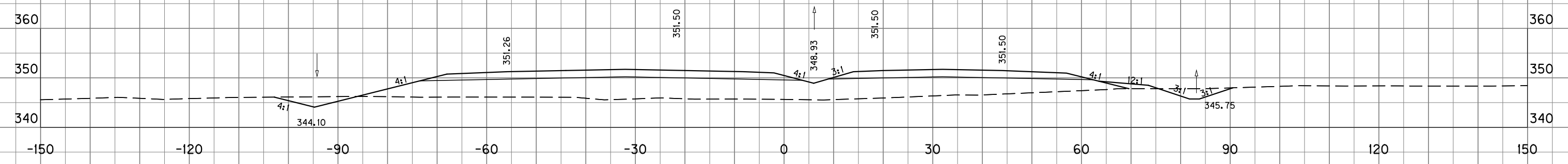
SCALE: 1" = 40'  
1" = 10'  
HORIZONTAL  
VERTICAL

US 60  
STA. 209+00 TO STA. 210+00



FILE NAME: P:\CIVIL\US60\IV\FINAL\PLAN\X00100X5-ML.DGN  
 USER: BLOWE  
 DATE PLOTTED: August 27, 2013  
 E-SHEET NAME:  
 MicroStation v8.11.9.292

EMB	COM	Surf Dit	Emb Bench
918	35	36	
1031	17	38	
1068		22	
* 43	8		

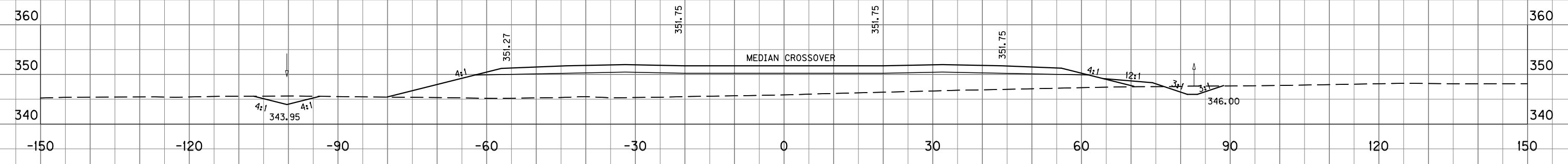


Emb Com 544  
Surf Dit 18

LT. STA 212+51.96 END RIGHT TURN LANE

LT. STA 112+63.77 END LEFT TURN LANE

Sta 212+75 Begin Spl Median Dit  
Begin Erosion Control Blanket (d=1.0')



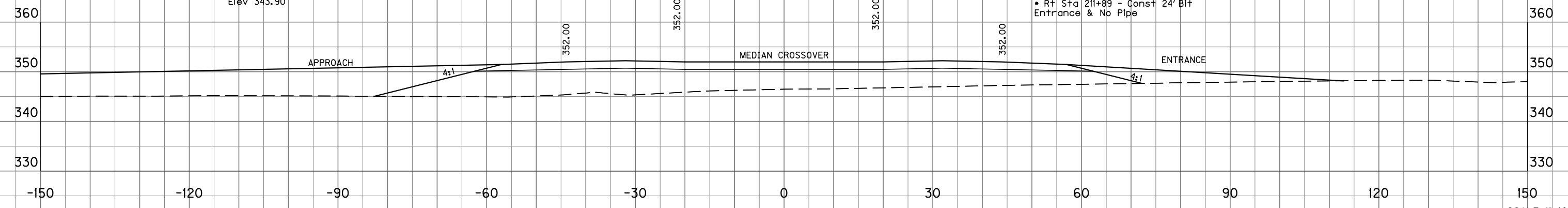
Emb Com 569  
Surf Dit 23

Lt Sta 212+35 Begin Spl 'V' Dit  
Begin Erosion Control Blanket (d=1.0')  
Elev 343.90

Median Crossover

Rt Sta 212+50 Begin 2' FB Surf Dit (346.00)  
Begin Erosion Control Blanket (d=1.0')

\* Rt Sta 211+89 - Const 24' Bit  
Entrance & No Pipe



Emb 584

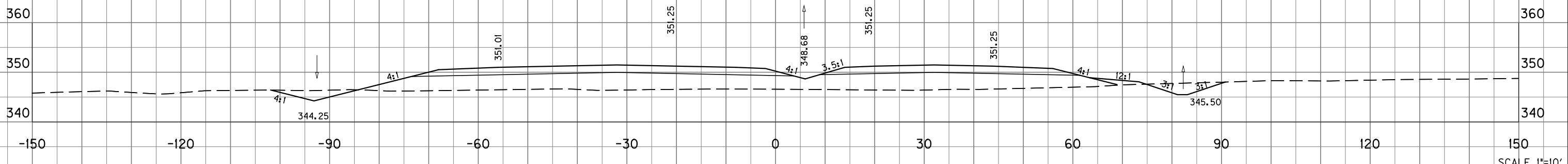
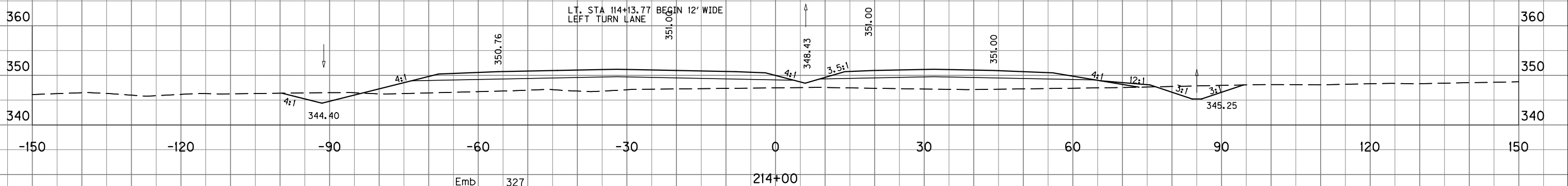
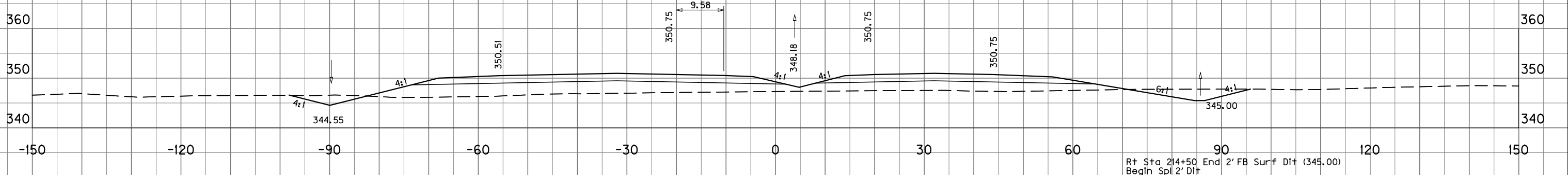
212+00

SCALE: 1" = 10' HORIZONTAL  
1" = 10' VERTICAL

US 60  
STA. 212+00 TO STA. 213+00

FILE NAME: P:\CIVIL\US60\IV\FINAL\PLAN\X00100X5-ML.DGN  
 USER: BLOWE  
 DATE PLOTTED: August 27, 2013  
 E-SHEET NAME:  
 MicroStation v8.11.9.292

	EMB	COM	Surf Dit	Emb Bench
SHEET TOTAL:	20,580	5,671	612	
	508	112		



Emb	293
Com	47

574	61	24
-----	----	----

Emb	327
Com	18
Surf	26
Dit	

717	35	44
-----	----	----

Emb	447
Com	19
Surf	21
Dit	

SCALE: 1" = 10'  
HORIZONTAL  
VERTICAL

US 60  
STA. 213+50 TO STA. 214+50

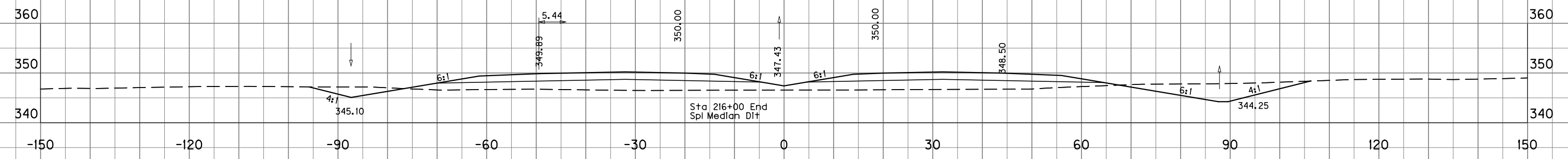
FILE NAME: P:\CIVIL\US60\LIV\FINAL\PLAN\X00100X5-ML.DGN

USER: BLOWE  
DATE PLOTTED: August 27, 2013

E-SHEET NAME:

MicroStation v8.11.9.292

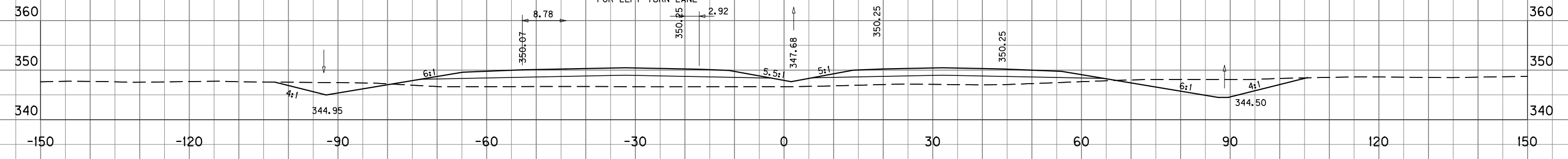
EMB	COM	Surf Dit	Emb Bench
386	171		



Emb  
Com 233  
95

216+00

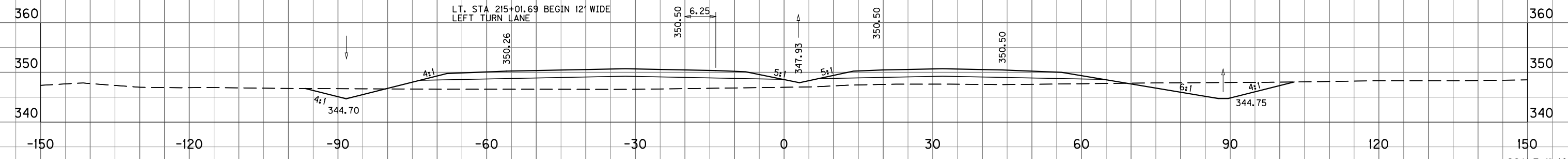
441 185



Emb  
Com 243  
105

215+50

461 166



Emb  
Com 255  
74

215+00

SCALE: 1" = 10'  
HORIZONTAL  
1" = 1' VERTICAL

US 60  
STA. 215+00 TO STA. 216+00

FILE NAME: P:\CIVIL\US60\LIV\FINAL\PLAN\X00100X5-ML.DGN

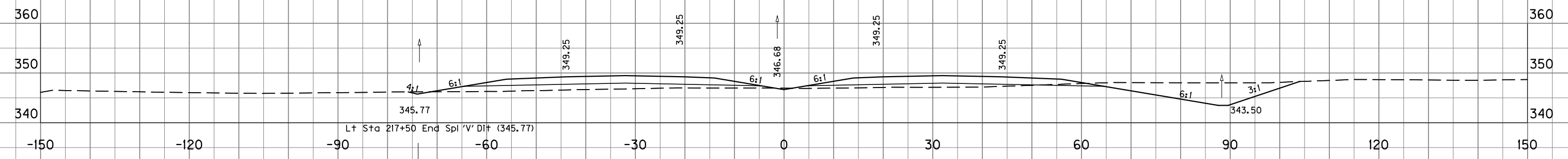
USER: BLOWE  
DATE PLOTTED: August 27, 2013

E-SHEET NAME:

MicroStation v8.11.9.292

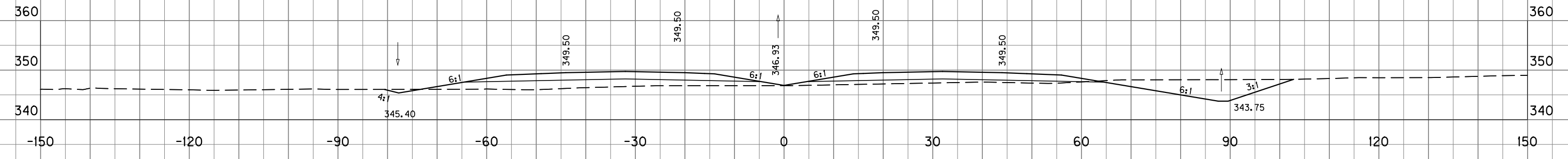
COUNTY OF	ITEM NO.	SHEET NO.
LIVINGSTON	1-330.00	X78

EMB	COM	Surf Dit	Emb Bench
103	238		



Emb Com 91  
109

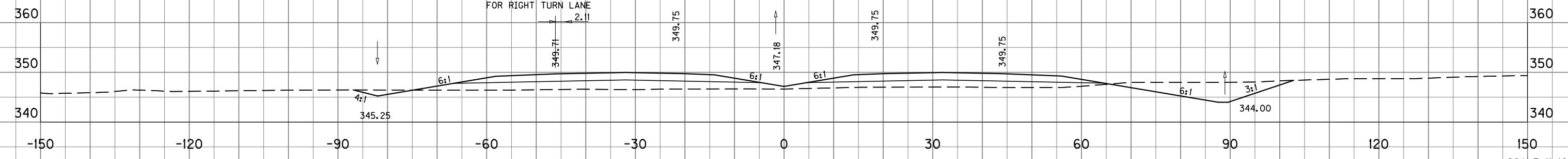
203 190



Emb Com 128  
96

289 172

LT. STA 216+81.69 BEGIB 180' LONG  
EDGE-OF-PAVEMENT TAPER  
FOR RIGHT TURN LANE



Emb Com 184  
89

SCALE: 1" = 10'  
HORIZONTAL  
1" = 10'  
VERTICAL

US 60  
STA. 216+50 TO STA. 217+50

FILE NAME: P:\CIVIL\US60\IV\FINAL\PLAN\X00100X5-ML.DGN

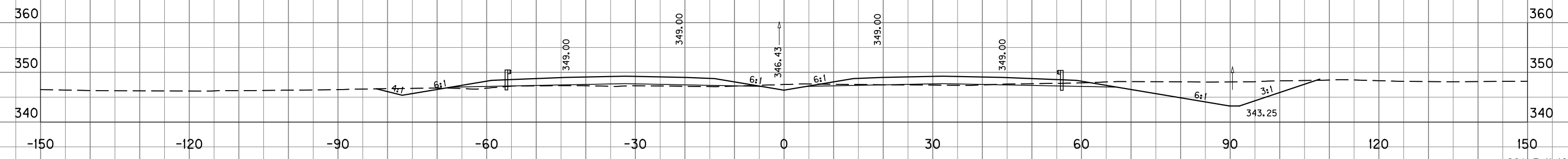
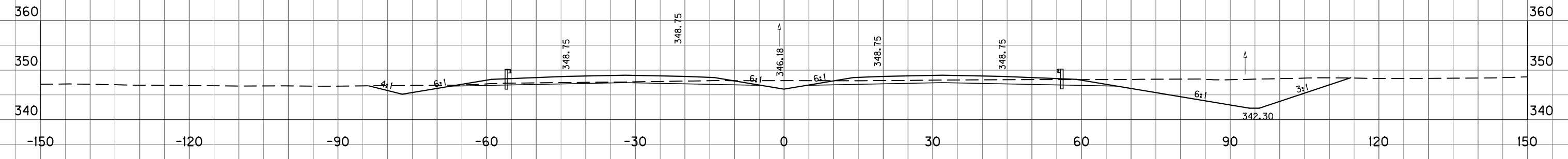
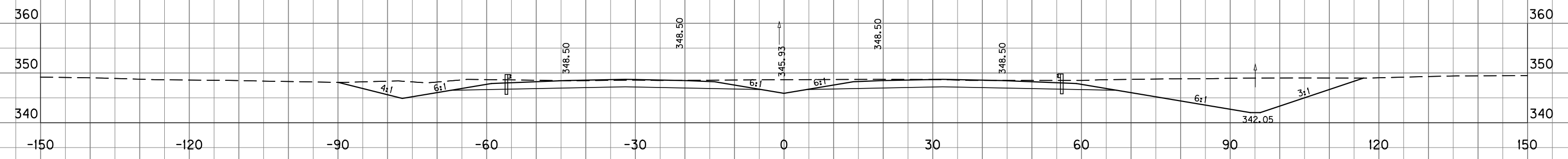
USER: BLOWE  
DATE PLOTTED: August 27, 2013

E-SHEET NAME:

MicroStation v8.11.9.292

COUNTY OF	ITEM NO.	SHEET NO.
LIVINGSTON	1-330.00	X79

EMB COM Surf Dit Emb Bench



Emb Com 20 148

BEGIN GUARDRAIL LT STA 217+96

BEGIN GUARDRAIL RT STA 217+96

SCALE: 1" = 10' HORIZONTAL  
1" = 10' VERTICAL

US 60  
STA. 218+00 TO STA. 219+00


FILE NAME: P:\CIVIL\US60\LIV\FINAL\PLAN\X00100X5-ML.DGN

USER: BLOWE  
DATE PLOTTED: August 27, 2013

E-SHEET NAME:

MicroStation v8.11.9.292

FILE NAME: P:\CIVIL\US60\IV\FINAL\PLAN\X00100X5-ML.DGN  
 USER: BLOWE  
 DATE PLOTTED: August 27, 2013  
 E-SHEET NAME:  
 MicroStation v8.11.9.292



Rt Sta 220+70 End 2' FB Surf DIT 11  
 End Channel Lining Class II 1260 159

Lt Sta 220+70 End 2' FB Surf DIT  
 End Channel Lining Class II

CLASS III SIZE CYCLOPEAN  
 STONE RIP-RAP  
 NON-ERODIBLE GRANULAR  
 EMBANKMENT

Emb	874
Surf DIT	12
Gran. Emb	19
Rip-Rap	14

836	142	11	18	13
-----	-----	----	----	----

+25 = 00 Gran Emb, Rip-Rap

Lt Sta 220+00 Begin 2' FB Surf DIT (344.52)  
 Begin Channel Lining Class III (d=1.0', t=2.0')

Rt Sta 220+00 End Spl 2' DIT  
 End Erosion Control Blanket  
 Begin 2' FB Surf DIT + Begin Channel  
 Lining Class III (d=1.0', t=2.0')

Emb	29
Com	153

27	836
----	-----

Com	750
-----	-----

SCALE: 1" =  
 1" = HORIZONTAL  
 VERTICAL

US 60  
 STA. 219+50 TO STA. 220+50

SCALE 1"=10'

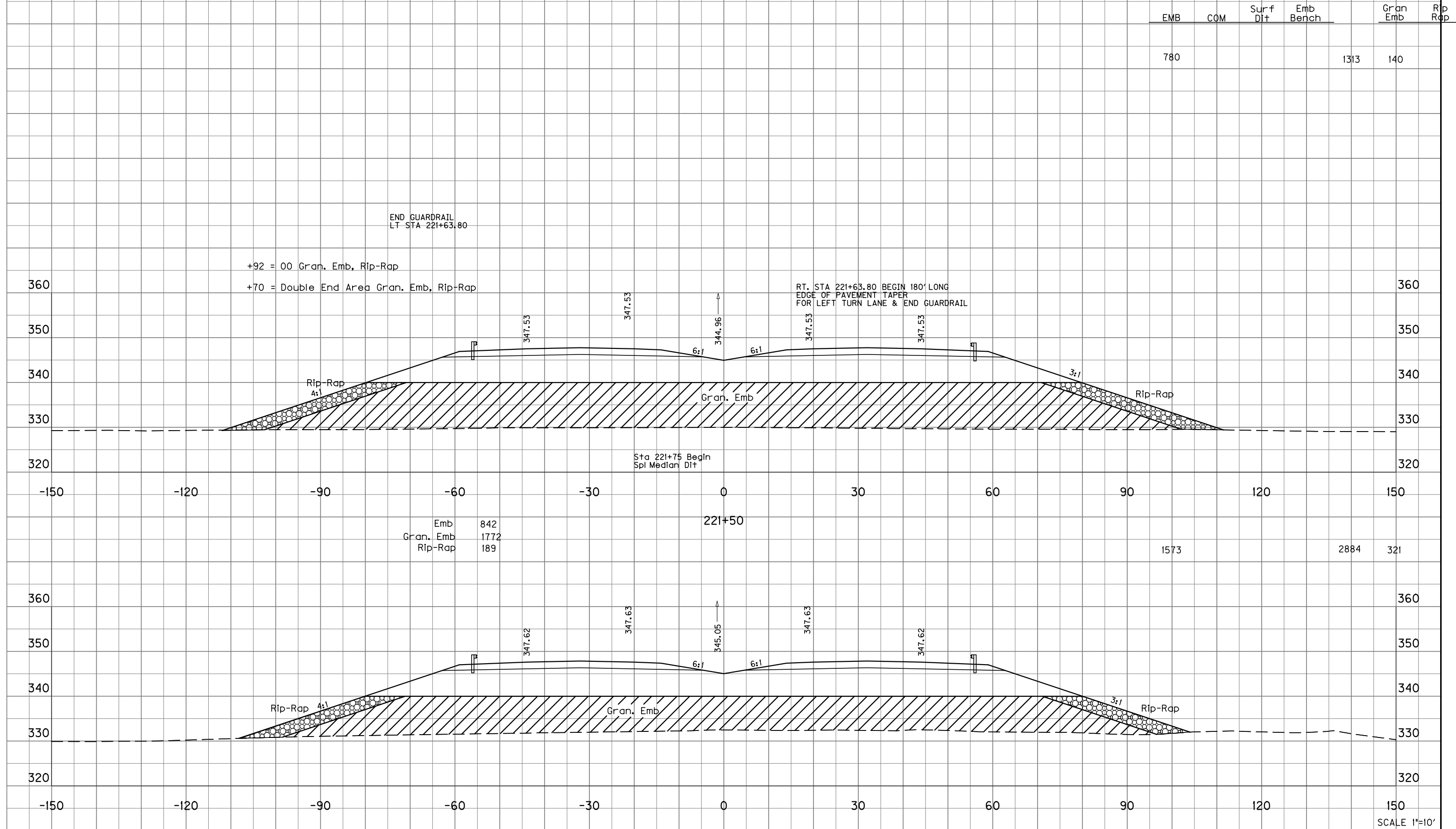


FILE NAME: P:\CIVIL\US60\LIV\FINAL\PLAN\X00100X5-ML.DGN

USER: BLOWE  
DATE PLOTTED: August 27, 2013

E-SHEET NAME:

MicroStation v8.11.9.292



END GUARDRAIL  
LT STA 221+63.80

+92 = 00 Gran. Emb, Rip-Rap  
+70 = Double End Area Gran. Emb, Rip-Rap

RT. STA 221+63.80 BEGIN 180' LONG  
EDGE OF PAVEMENT TAPER  
FOR LEFT TURN LANE & END GUARDRAIL

Sta 221+75 Begin  
Spl Median DIT

Rip-Rap 4:1

Rip-Rap 3:1

SCALE: 1" = 10'  
HORIZONTAL  
VERTICAL

US 60  
STA. 221+00 TO STA. 221+50

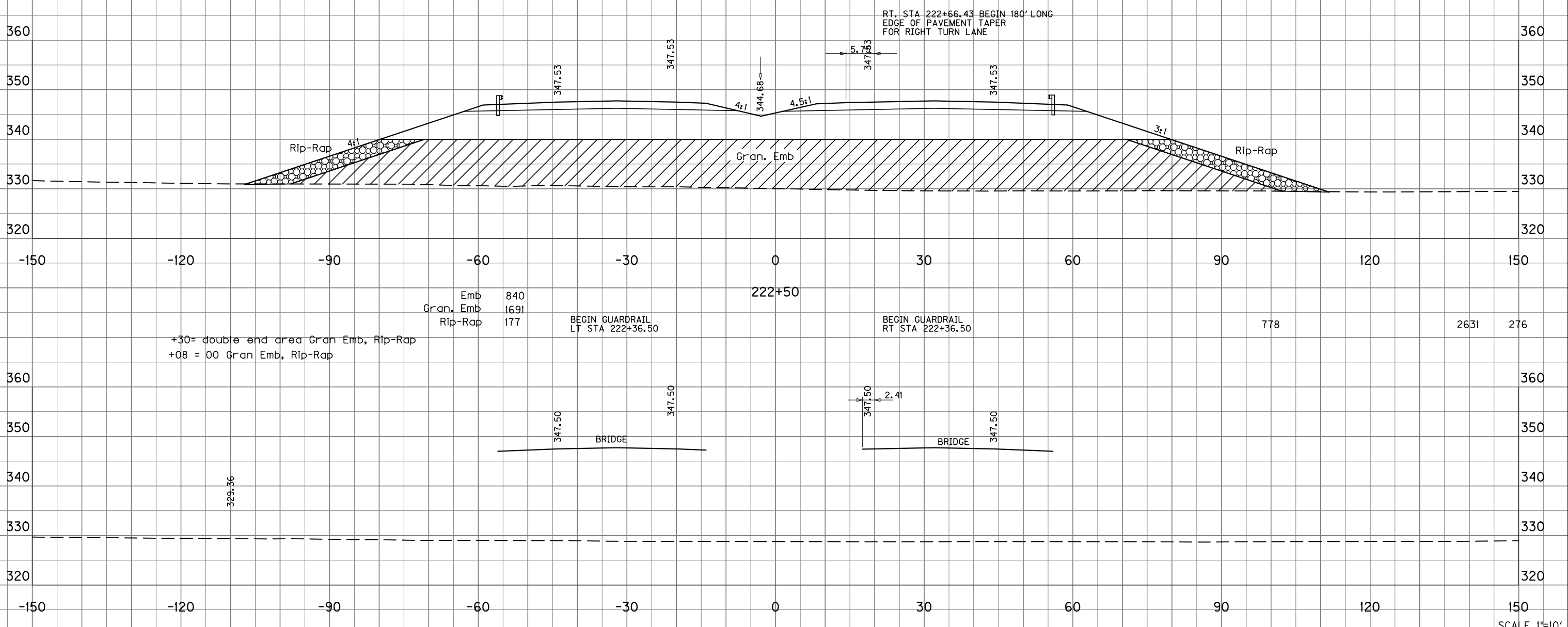
Emb 842  
Gran. Emb 1772  
Rip-Rap 189

1573 2884 321

Emb 857  
Gran. Emb 1342  
Rip-Rap 157

COUNTY OF	ITEM NO.	SHEET NO.
LIVINGSTON	1-330.00	X82

EMB	COM	Surf Dit	Emb Bench	Gran Emb	Rip Rap
1608		5		2383	259



+30= double end area Gran Emb, Rip-Rap  
+08 = 00 Gran Emb, Rip-Rap

Emb 840  
Gran. Emb 1691  
Rip-Rap 177

BEGIN GUARDRAIL  
LT STA 222+36.50

BEGIN GUARDRAIL  
RT STA 222+36.50

778 2631 276

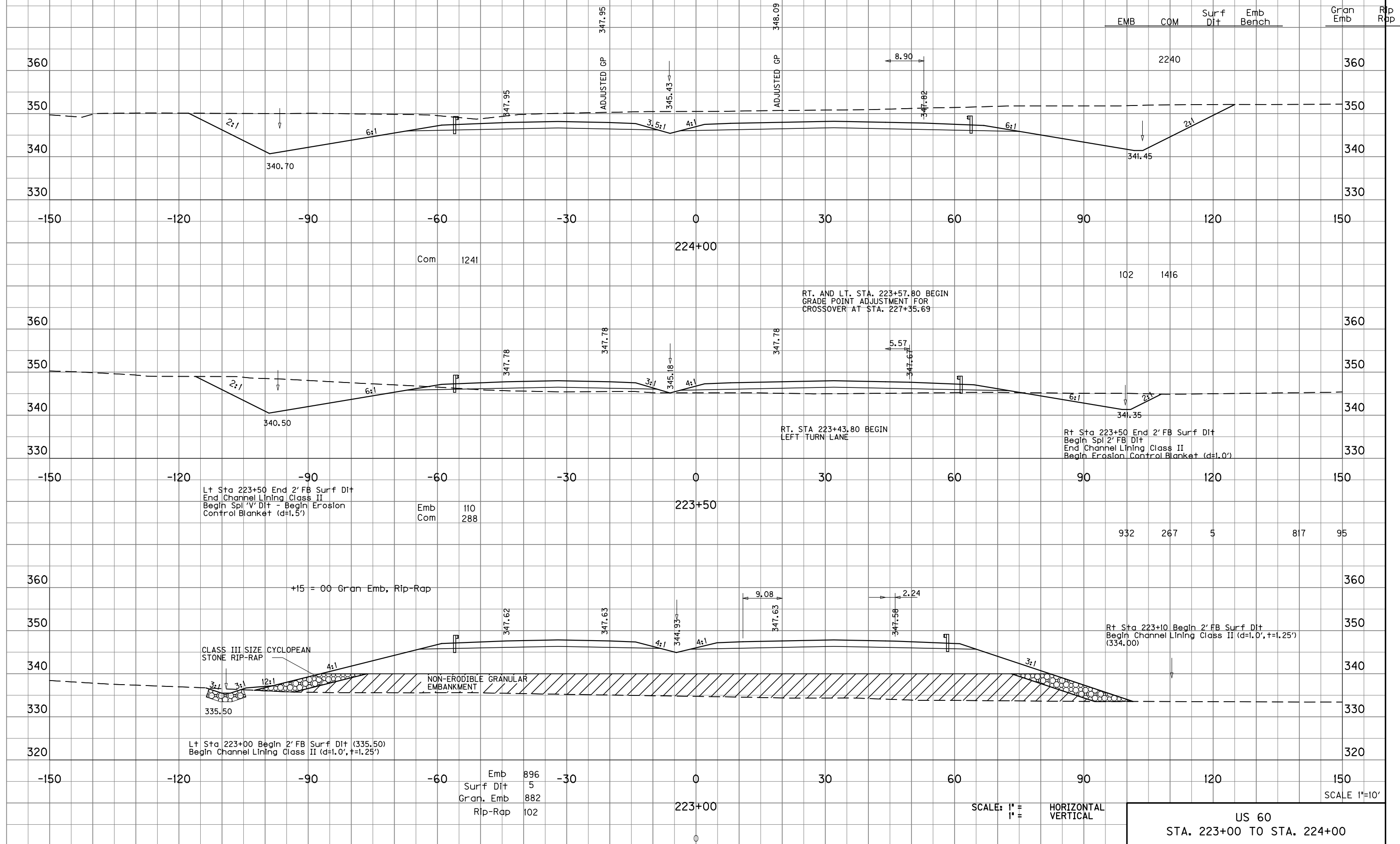
RT. STA 222+66.43 BEGIN 180' LONG  
EDGE OF PAVEMENT TAPER  
FOR RIGHT TURN LANE

SCALE: 1" = 10'  
HORIZONTAL  
VERTICAL

US 60  
STA. 222+00 TO STA. 222+50

MicroStation v8.11.9.292 E-SHEET NAME: DATE PLOTTED: August 27, 2013 USER: BLOWE FILE NAME: P:\CIVIL\US60LIV\FINAL\PLAN\X00100X5-ML.DGN

FILE NAME: P:\CIVIL\US60LIV\FINAL\PLAN\X00100X5-ML.DGN  
 USER: BLOWE  
 DATE PLOTTED: August 27, 2013  
 E-SHEET NAME:  
 MicroStation v8.11.9.292



SCALE: 1" = 10'  
HORIZONTAL  
1" = 10' VERTICAL

US 60  
STA. 223+00 TO STA. 224+00

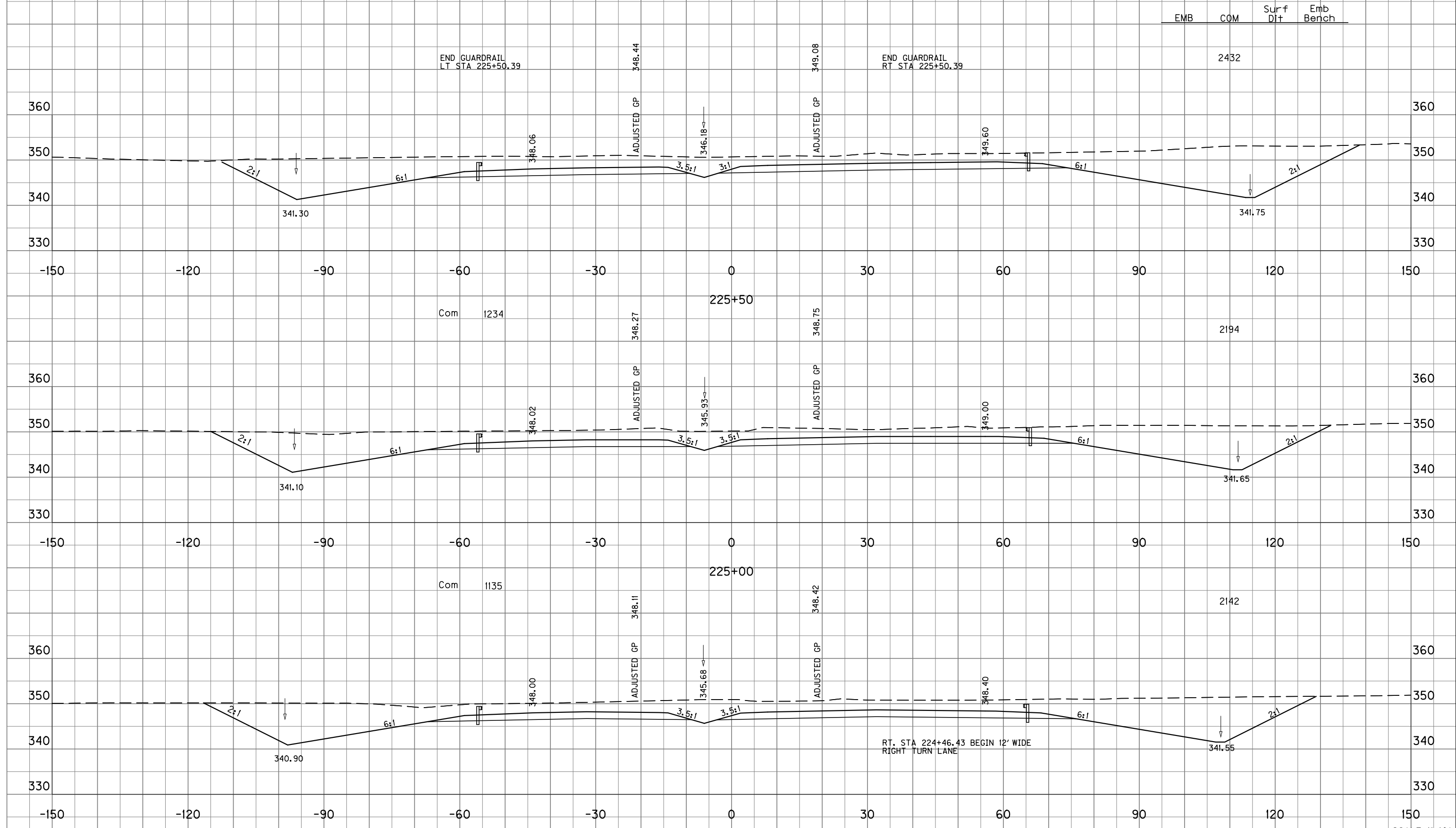
COUNTY OF	ITEM NO.	SHEET NO.
LIVINGSTON	1-330.00	X84

FILE NAME: P:\CIVIL\US60\IV\FINAL\PLAN\X00100X5-ML.DGN

USER: BLOWE  
DATE PLOTTED: August 27, 2013

E-SHEET NAME:

MicroStation v8.11.9.292



EMB COM Surf Dit Emb Bench

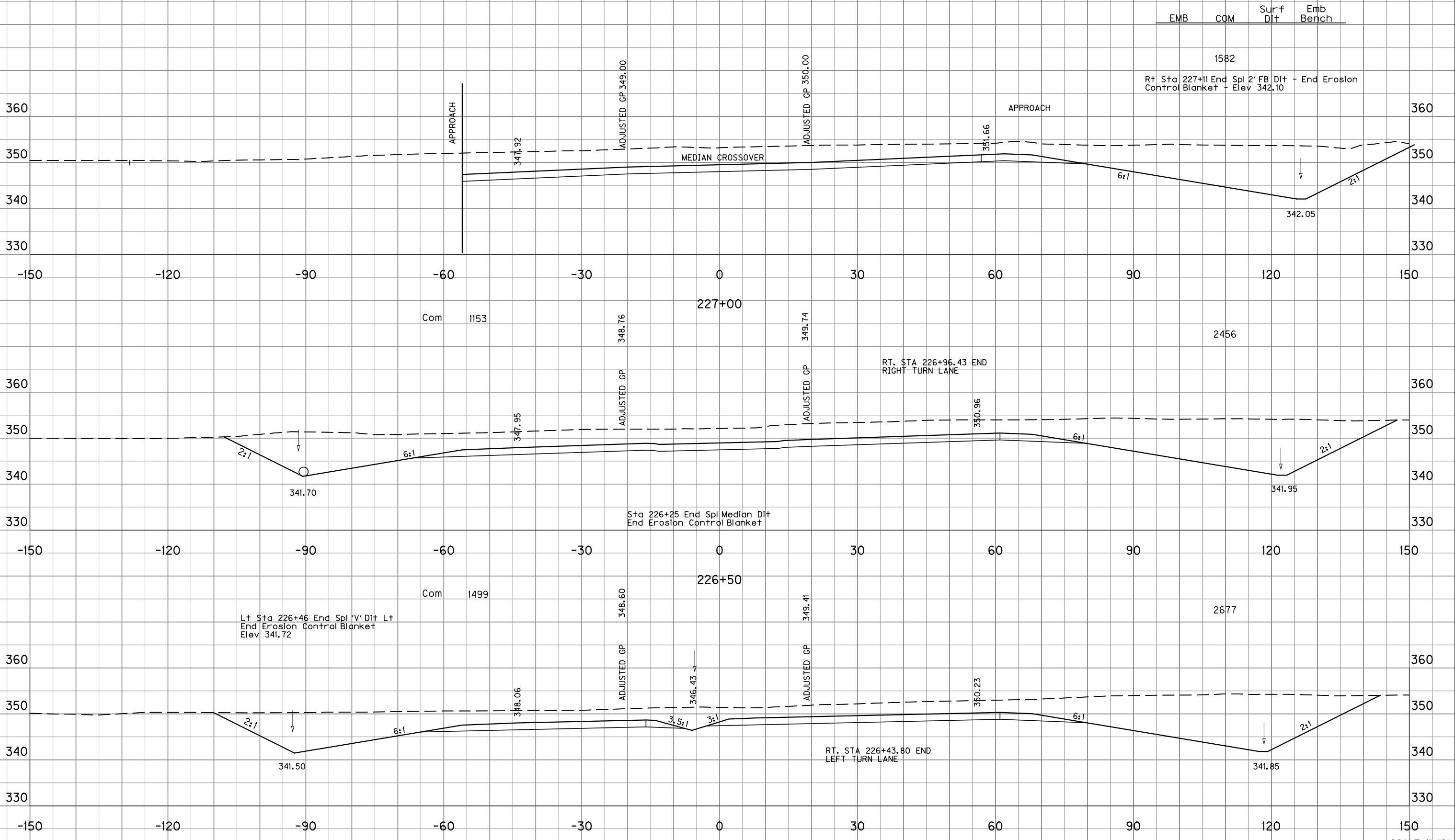
END GUARDRAIL  
LT. STA. 225+50.39

END GUARDRAIL  
RT. STA. 225+50.39

RT. STA. 224+46.43 BEGIN 12' WIDE  
RIGHT TURN LANE

SCALE: 1" = 10'  
HORIZONTAL  
VERTICAL

US 60  
STA. 224+50 TO STA. 225+50



SCALE: 1" = 10'  
HORIZONTAL  
1" = 10'  
VERTICAL

US 60  
STA. 226+00 TO STA. 227+00

FILE NAME: P:\CIVIL\US60\IV\FINAL\PLAN\X00100X5-ML.DGN

USER: BLOWE  
DATE PLOTTED: August 27, 2013

E-SHEET NAME:

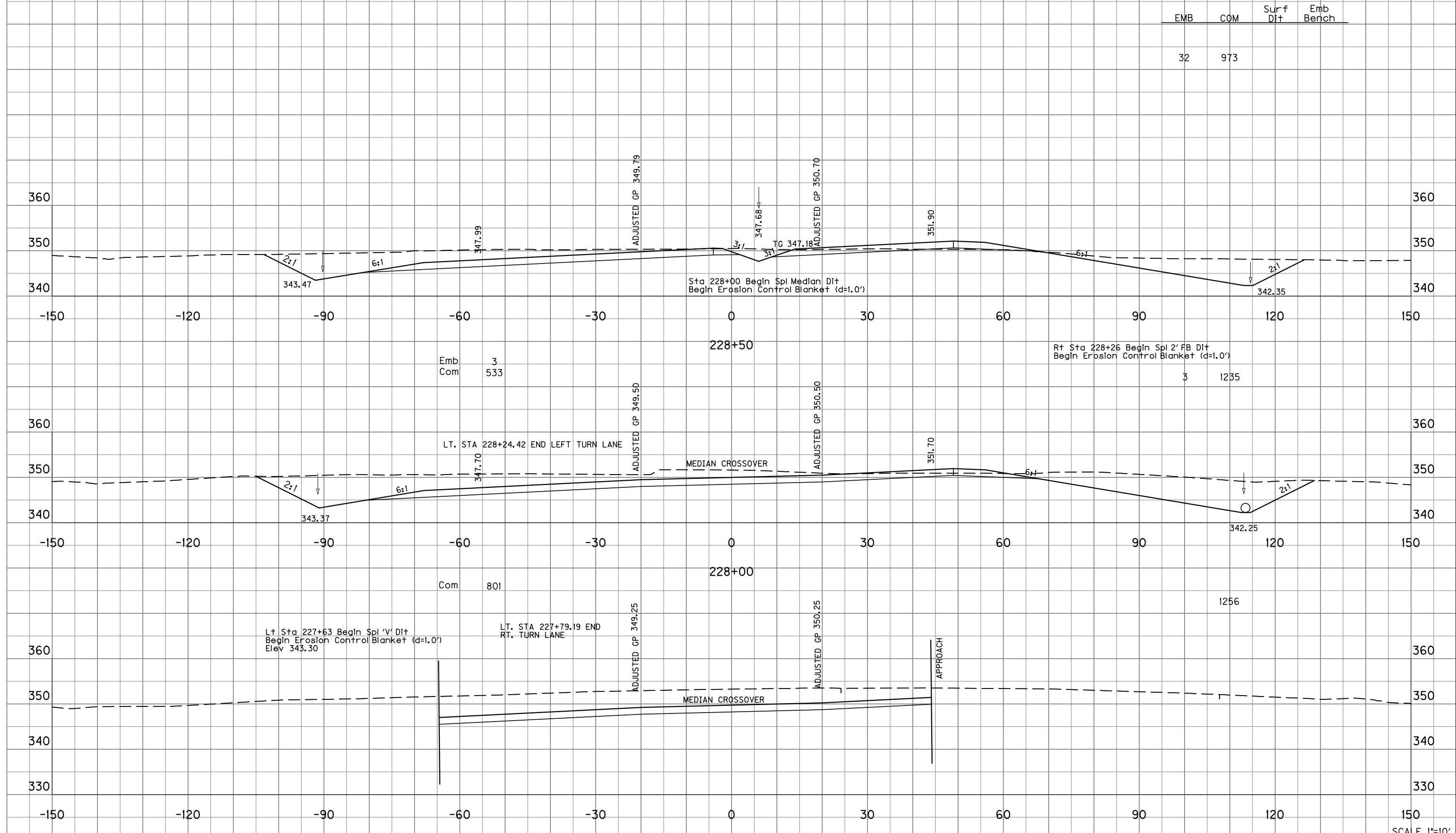
MicroStation v8.11.9.292

FILE NAME: P:\CIVIL\US60LIV\FINAL\PLAN\X00100X5-ML.DGN

USER: BLOWE  
DATE PLOTTED: August 27, 2013

E-SHEET NAME:

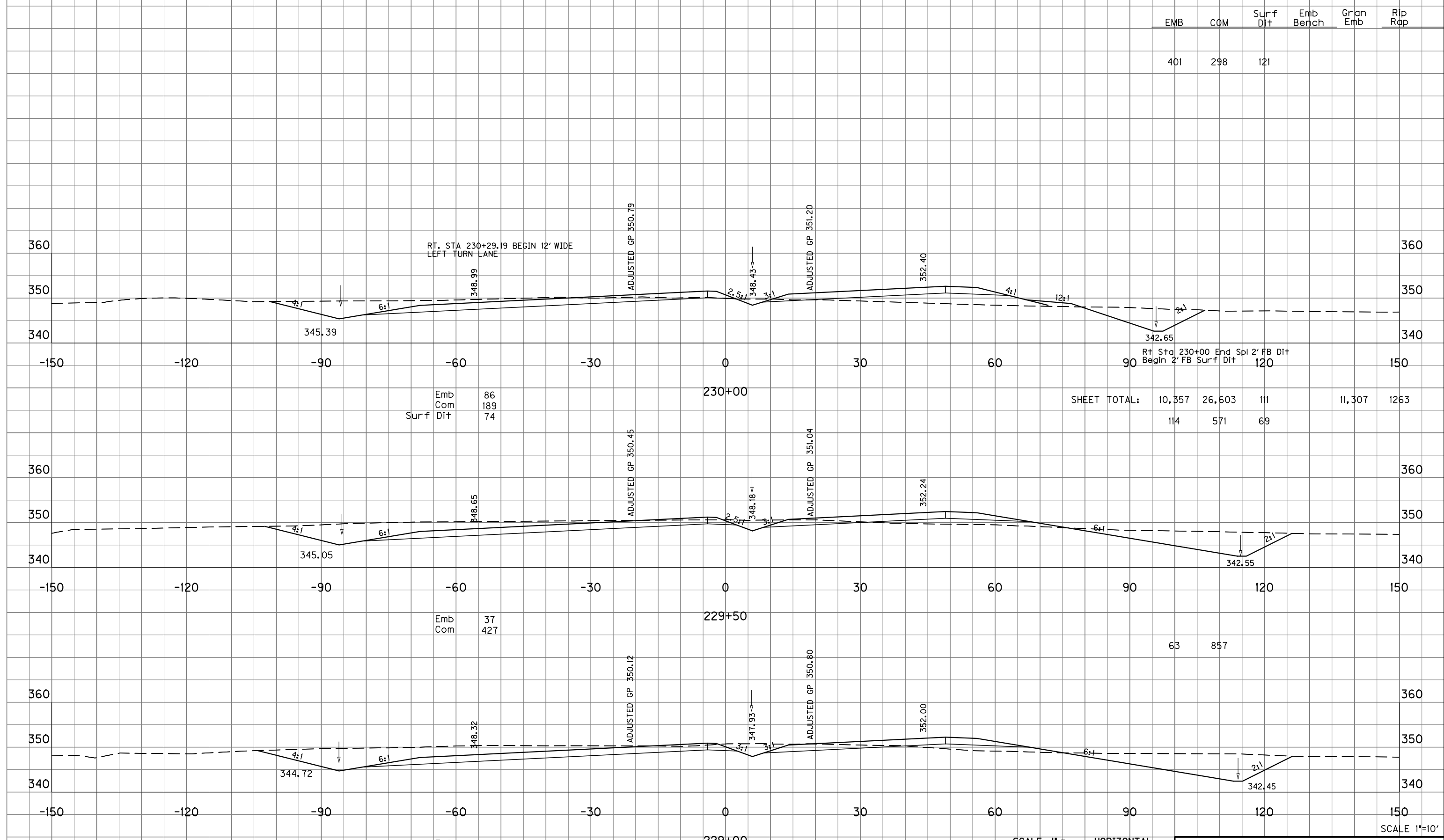
MicroStation v8.11.9.292



SCALE: 1" = 10' HORIZONTAL  
1" = 10' VERTICAL

US 60  
STA. 227+50 TO STA. 228+50

FILE NAME: P:\CIVIL\US60\IV\FINAL\PLAN\X00100X5-ML.DGN  
 USER: BLOWE  
 DATE PLOTTED: August 27, 2013  
 E-SHEET NAME:  
 MicroStation v8.11.9.292



EMB	COM	Surf Dit	Emb Bench	Gran Emb	Rip Rap
401	298	121			

Emb	86
Com	189
Surf Dit	74

SHEET TOTAL:	10,357	26,603	111	11,307	1263
	114	571	69		

Emb	37
Com	427

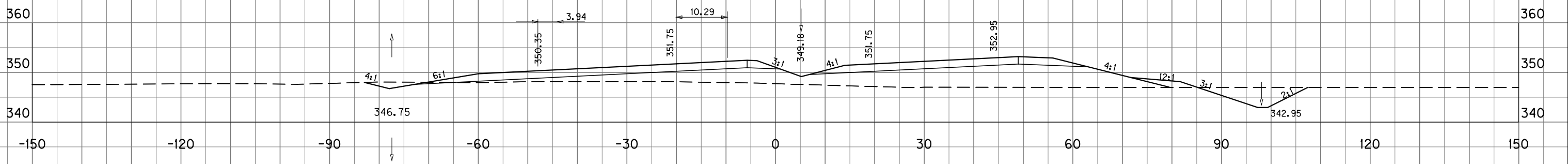
63 857

Emb	31
Com	498

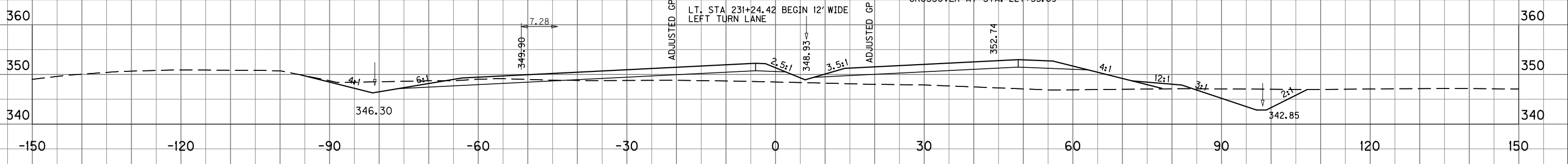
SCALE: 1" = 10'  
HORIZONTAL  
VERTICAL

US 60  
STA. 229+00 TO STA. 230+00

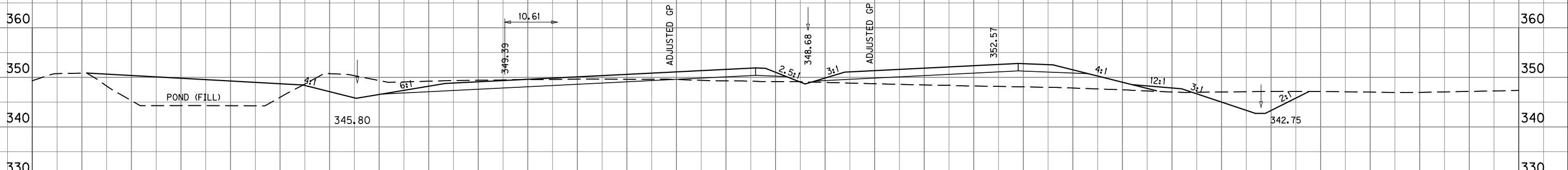
EMB	COM	Surf Dit	Emb Bench
813	12	85	
589	57	95	
568	169	101	



Emb	370
Com	11
Surf	49
Dit	



Emb	266
Com	50
Surf	53
Dit	



Emb	347
Com	132
Surf	56
Dit	

RT. AND LT. STA. 231+24.42 END  
GRADE POINT ADJUSTMENT FOR  
CROSSOVER AT STA. 227+35.69

LT. STA 231+24.42 BEGIN 12' WIDE  
LEFT TURN LANE

SCALE: 1" = 10'  
HORIZONTAL  
1" = 10'  
VERTICAL

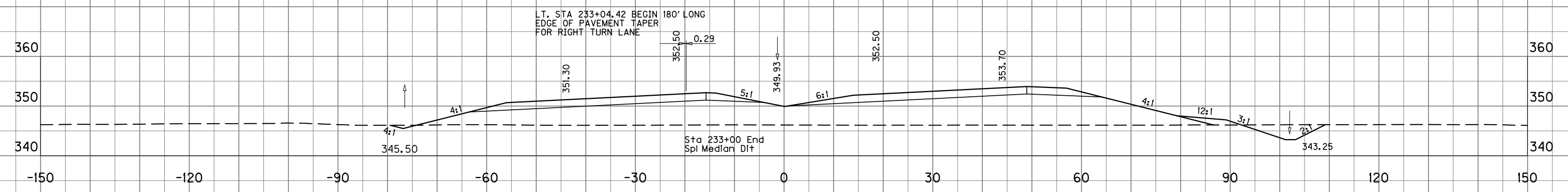
US 60  
STA. 230+50 TO STA. 231+50

FILE NAME: P:\CIVIL\US60\IV\FINAL\PLAN\X00100X5-ML.DGN  
 USER: BLOWE  
 DATE PLOTTED: August 27, 2013  
 E-SHEET NAME:  
 MicroStation v8.11.9.292



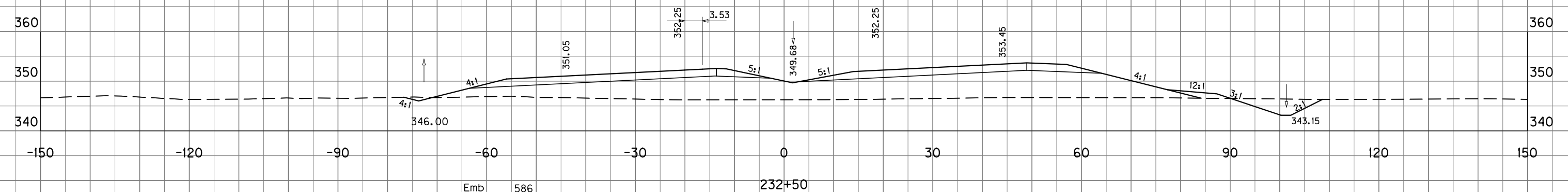
COUNTY OF	ITEM NO.	SHEET NO.
LIVINGSTON	1-330.00	X89

EMB	COM	Surf Dit	Emb Bench
1323	3	49	



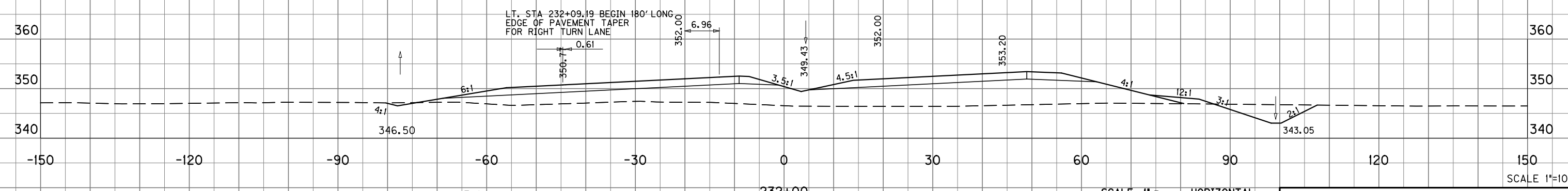
Emb	679
Com	2
Surf	28
Dit	

EMB	COM	Surf Dit	Emb Bench
1172	4	57	



Emb	586
Com	2
Surf	33
Dit	

EMB	COM	Surf Dit	Emb Bench
1013	4	70	



Emb	508
Com	2
Surf	42
Dit	

SCALE: 1" = 10'  
HORIZONTAL  
VERTICAL

US 60  
STA. 232+00 TO STA. 233+00

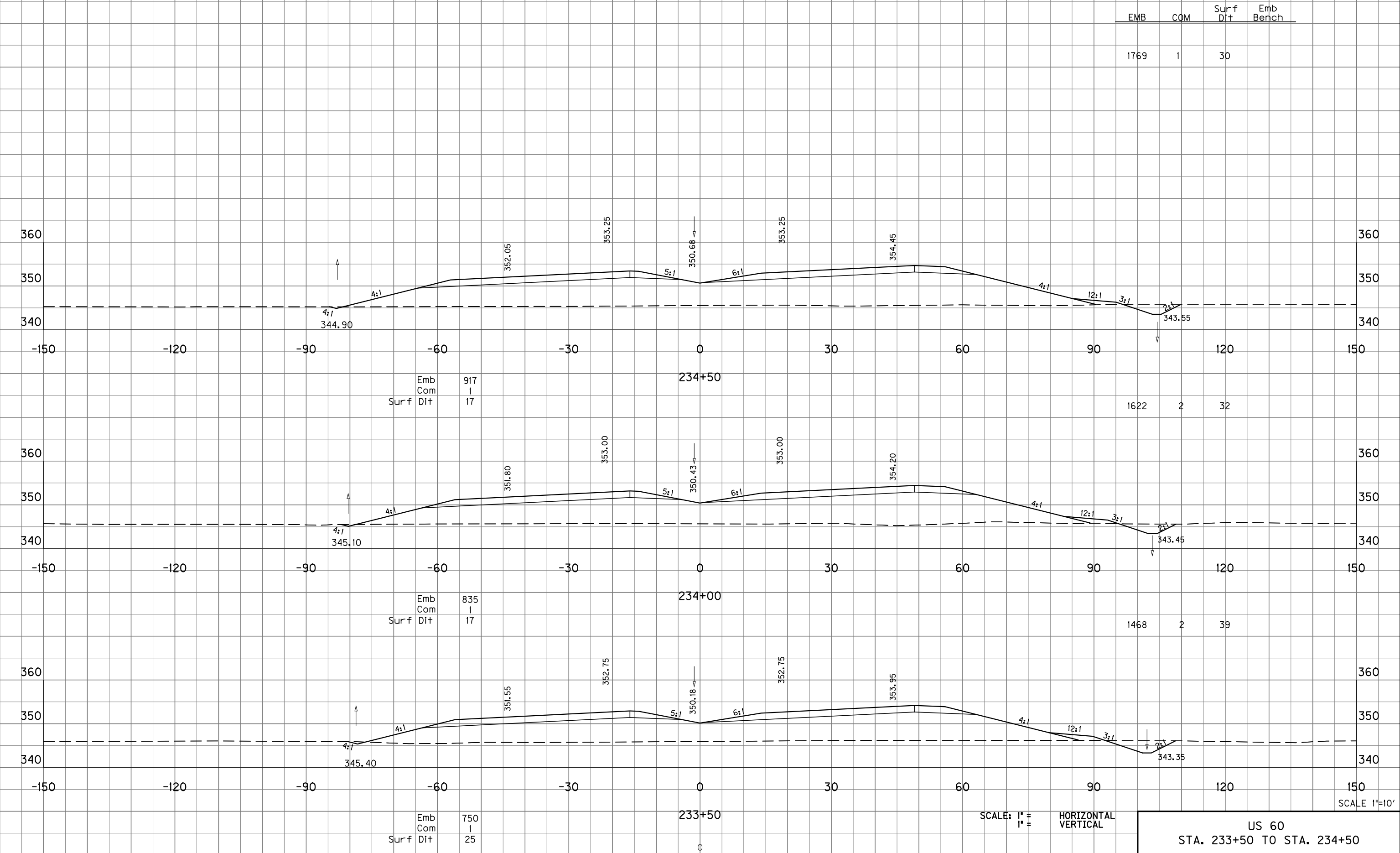
FILE NAME: P:\CIVIL\US60\LIV\FINAL\PLAN\X00100X5-ML.DGN  
 USER: BLOWE  
 DATE PLOTTED: August 27, 2013  
 E-SHEET NAME:  
 MicroStation v8.11.9.292

FILE NAME: P:\CIVIL\US60LIV\FINAL\PLAN\X00100X5-ML.DGN

USER: BLOWE  
DATE PLOTTED: August 27, 2013

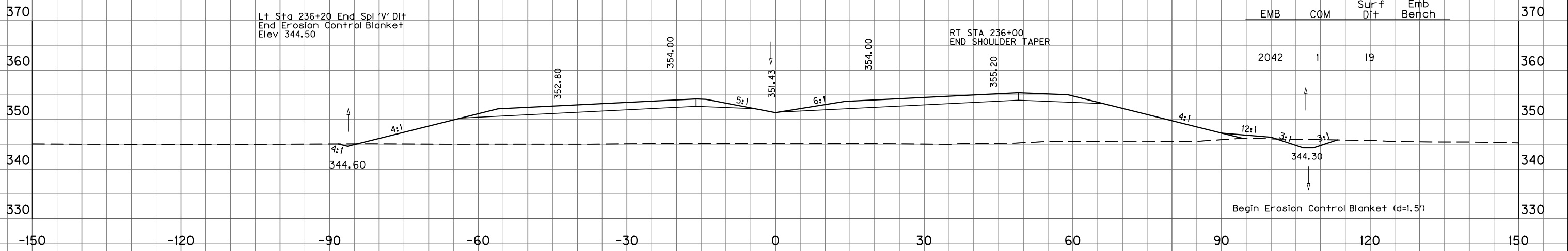
E-SHEET NAME:

MicroStation v8.11.9.292



SCALE: 1" = 10'  
HORIZONTAL  
VERTICAL

US 60  
STA. 233+50 TO STA. 234+50



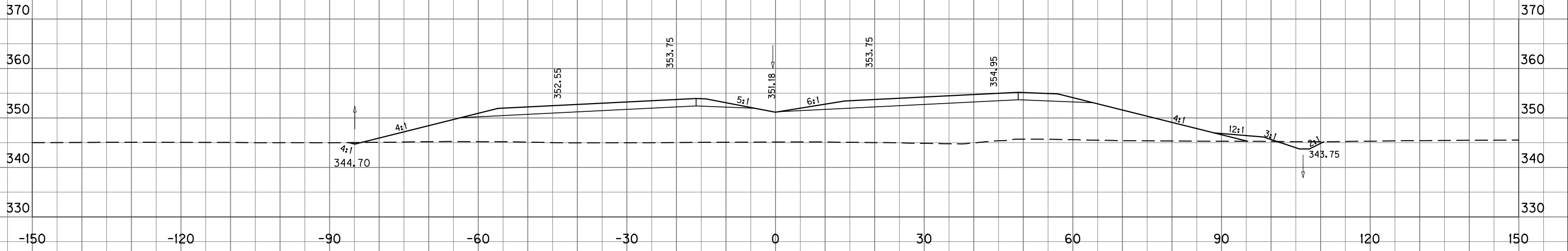
Lt Sta 236+20 End Spl 'V' DIT  
End Erosion Control Blanket  
Elev 344.50

RT STA 236+00  
END SHOULDER TAPER

EMB	COM	Surf DIT	Emb Bench
2042	1	19	

Surf DIT	Emb Com	1102
		13

2002	1	21
------	---	----



Surf DIT	Emb Com	1060
		9

1901		23
------	--	----



Surf DIT	Emb Com	993
		15

RT STA 235+25 BEGIN SHOULDER TAPER

SCALE: 1" = 10'  
HORIZONTAL  
1" = 10'  
VERTICAL

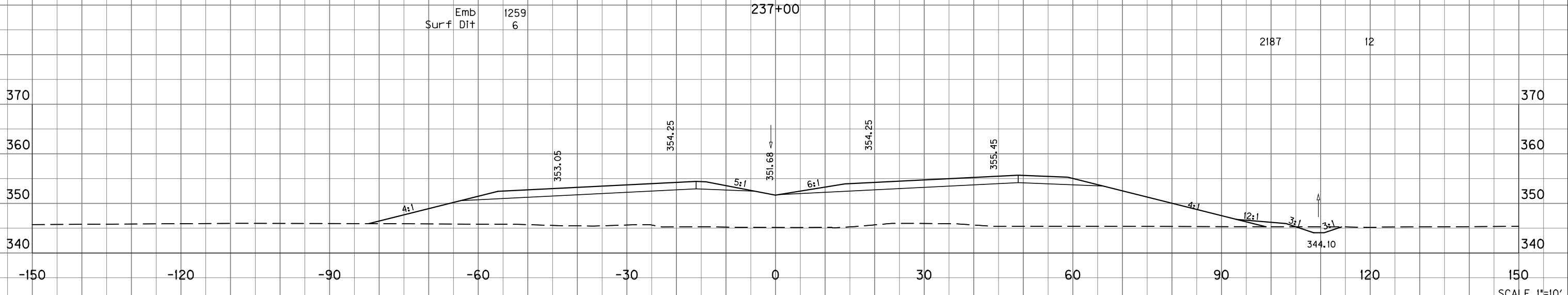
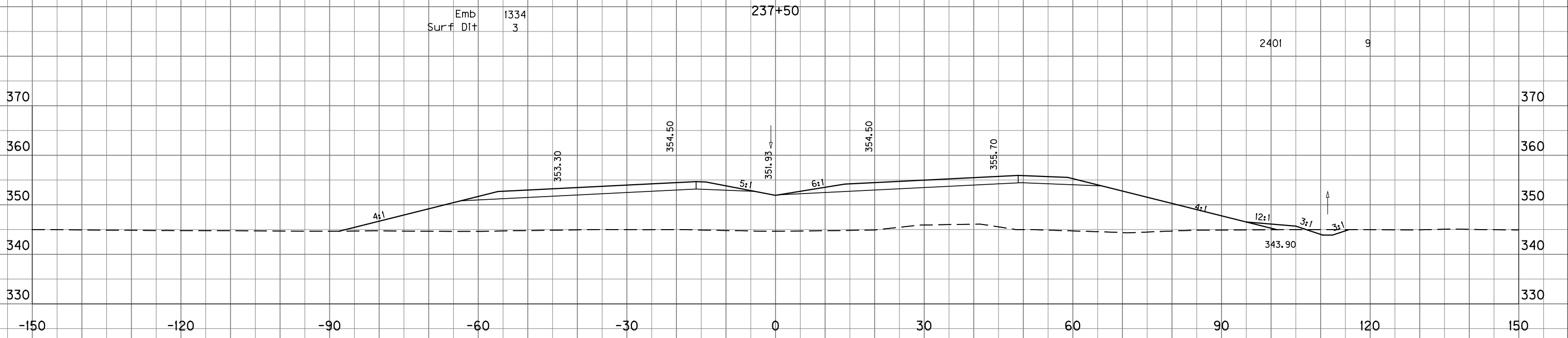
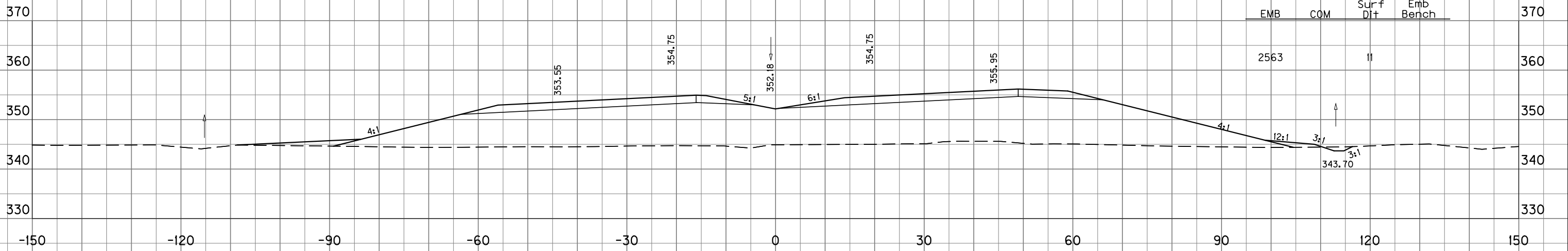
US 60  
STA. 235+00 TO STA. 236+00

FILE NAME: P:\CIVIL\US60\IV\FINAL\PLAN\X00100X5-ML.DGN

USER: BLOWE  
DATE PLOTTED: August 27, 2013

E-SHEET NAME:

MicroStation v8.11.9.292



SCALE: 1" = 10'  
HORIZONTAL  
VERTICAL

US 60  
STA. 236+50 TO STA. 237+50

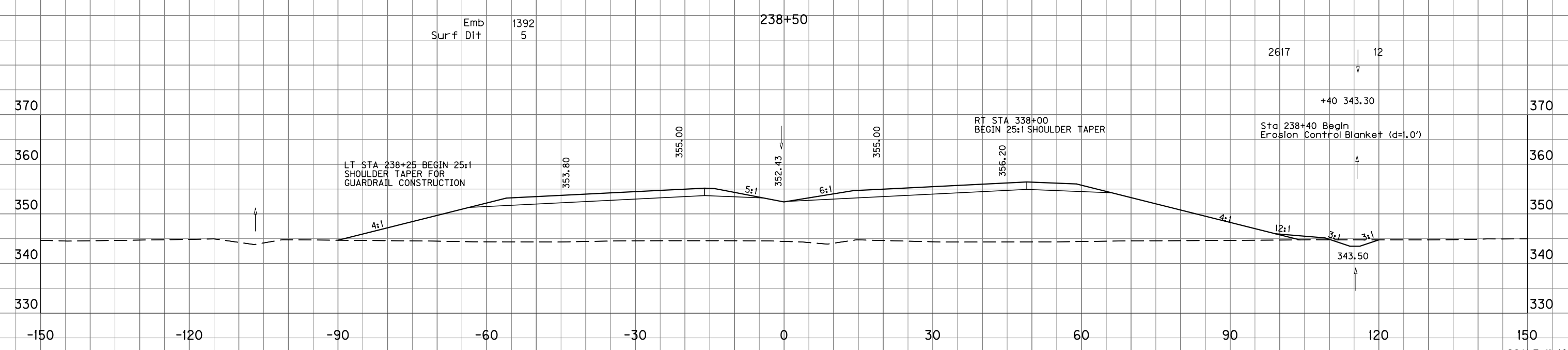
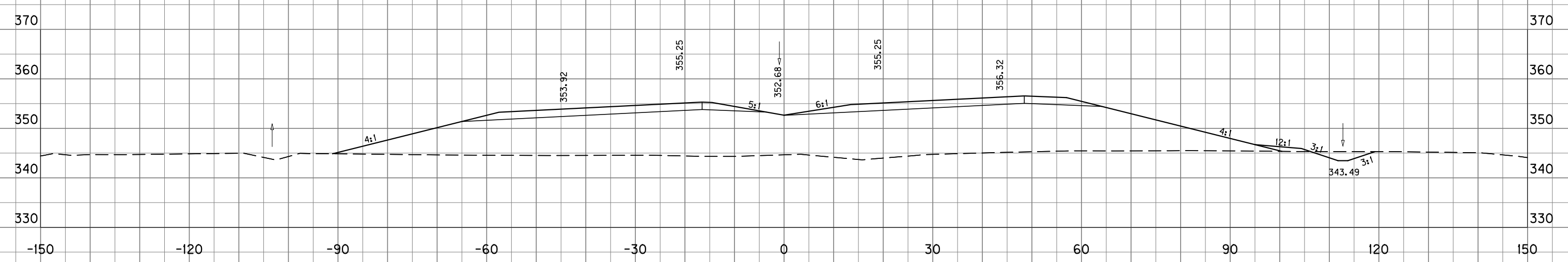
FILE NAME: P:\CIVIL\US60\LIV\FINAL\PLAN\X00100X5-ML.DGN

USER: BLOWE  
DATE PLOTTED: August 27, 2013

E-SHEET NAME:

MicroStation v8.11.9.292

EMB	COM	Surf Dit	Emb Bench
2583		10	

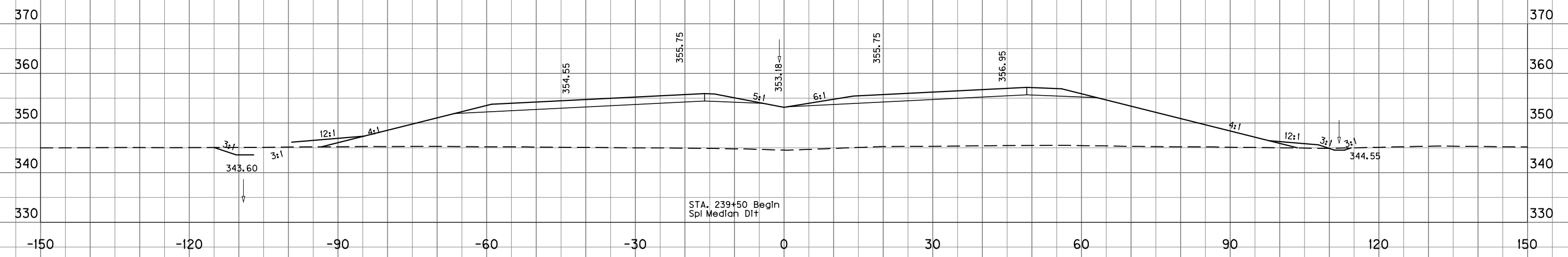


SCALE: 1" = 10'  
 HORIZONTAL  
 VERTICAL

US 60  
 STA. 238+00 TO STA. 238+50

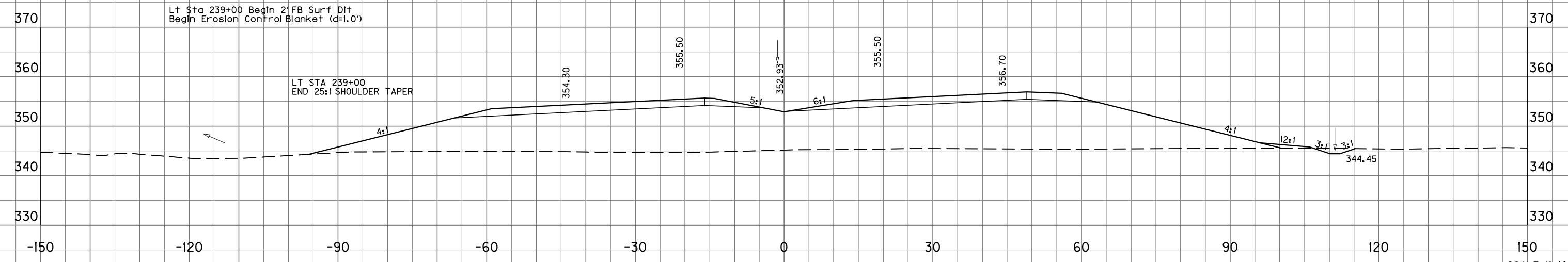
FILE NAME: P:\CIVIL\US60\LIV\FINAL\PLAN\X00100X5-ML.DGN  
 USER: BLOWE  
 DATE PLOTTED: August 27, 2013  
 E-SHEET NAME:  
 MicroStation v8.11.9.292

EMB	COM	Surf Dlt	Emb Bench
2800		20	



Emb 1460  
Surf Dlt 14

2646 19



Emb 1397  
Surf Dlt 6

SCALE: 1" = 10'  
HORIZONTAL  
1" = 10'  
VERTICAL

US 60  
STA. 239+00 TO STA. 239+50

FILE NAME: P:\CIVIL\US60\IV\FINAL\PLAN\X00100X5-ML.DGN

USER: BLOWE  
DATE PLOTTED: August 27, 2013

E-SHEET NAME:

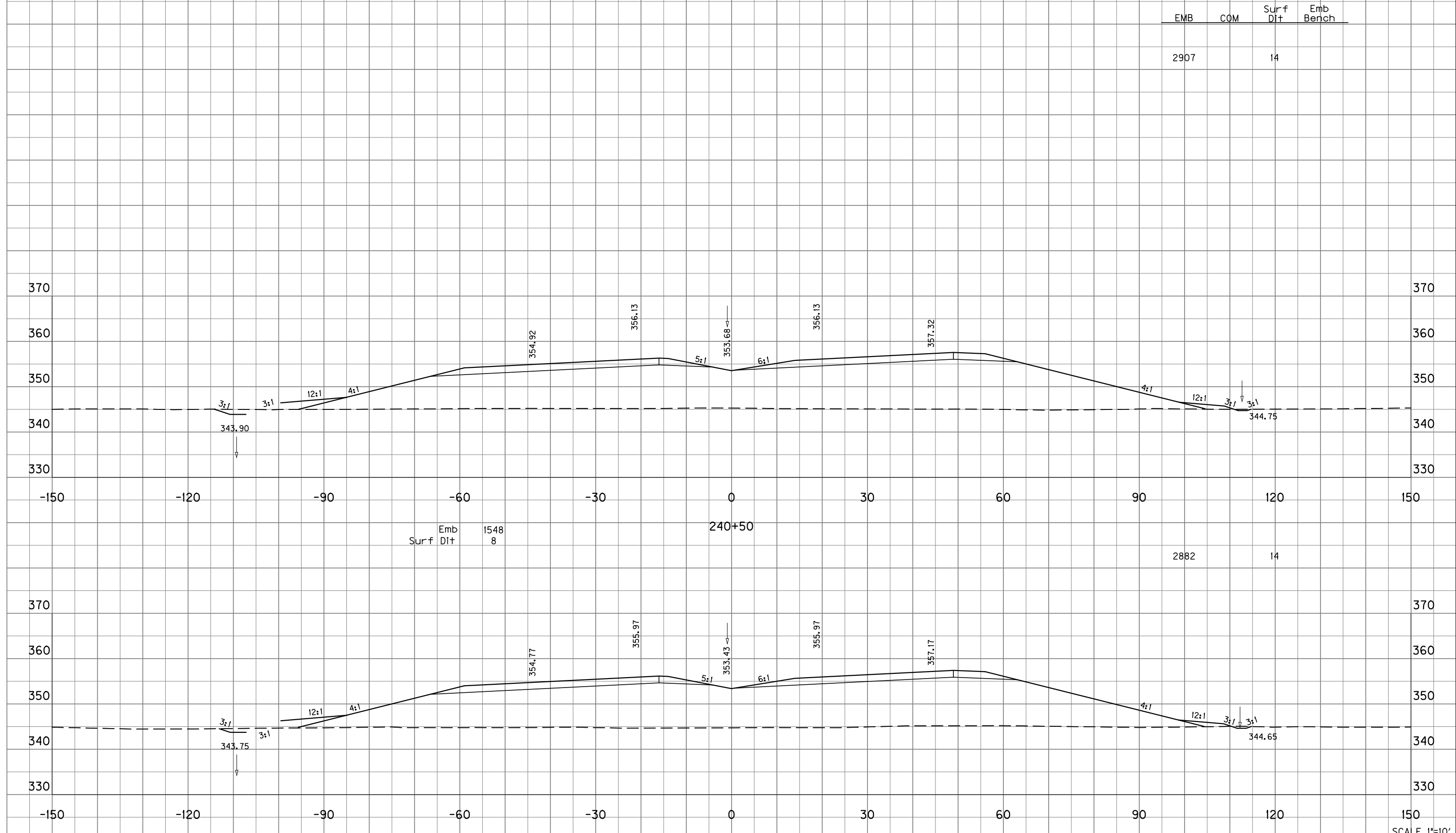
MicroStation v8.11.9.292

FILE NAME: P:\CIVIL\US60\IV\FINAL\PLAN\X00100X5-ML.DGN

USER: BLOWE  
DATE PLOTTED: August 27, 2013

E-SHEET NAME:

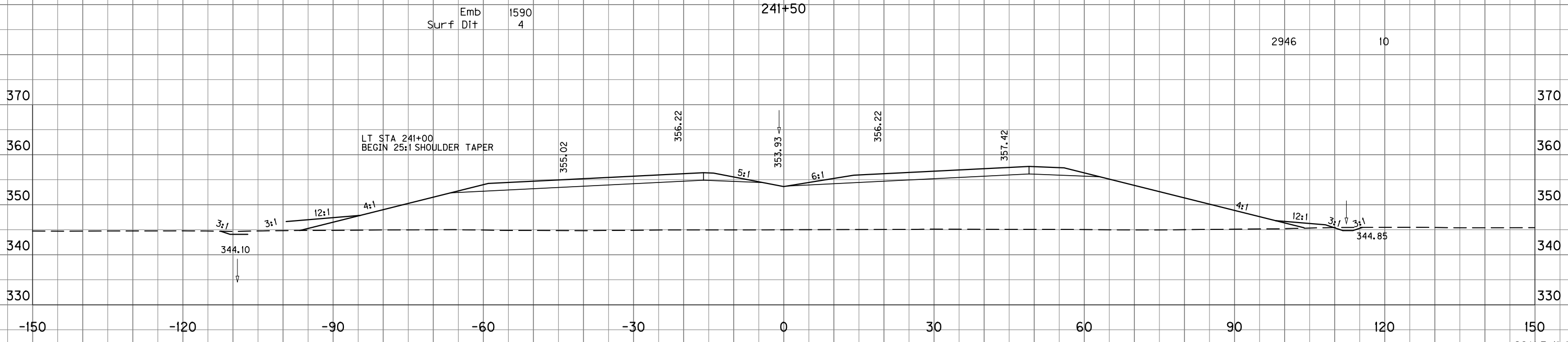
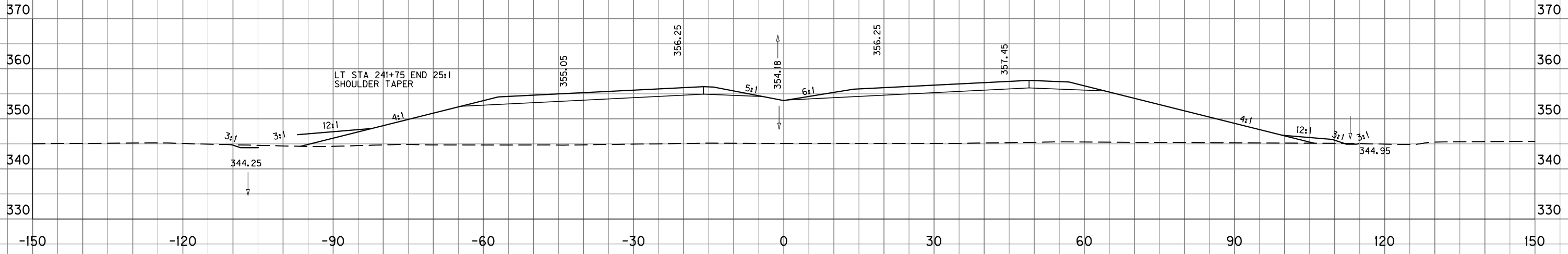
MicroStation v8.11.9.292



SCALE: 1" = 10'  
HORIZONTAL  
VERTICAL

US 60  
STA. 240+00 TO STA. 240+50

EMB	COM	Surf Dit	Emb Bench
2879		10	
2946		10	



Emb 1590  
Surf Dit 4

Emb 1591  
Surf Dit 7

SCALE: 1" = 10'  
HORIZONTAL  
VERTICAL

US 60  
STA. 241+00 TO STA. 241+50

FILE NAME: P:\CIVIL\US60\IV\FINAL\PLAN\X00100X5-ML.DGN

USER: BLOWE  
DATE PLOTTED: August 27, 2013

E-SHEET NAME:

MicroStation v8.11.9.292

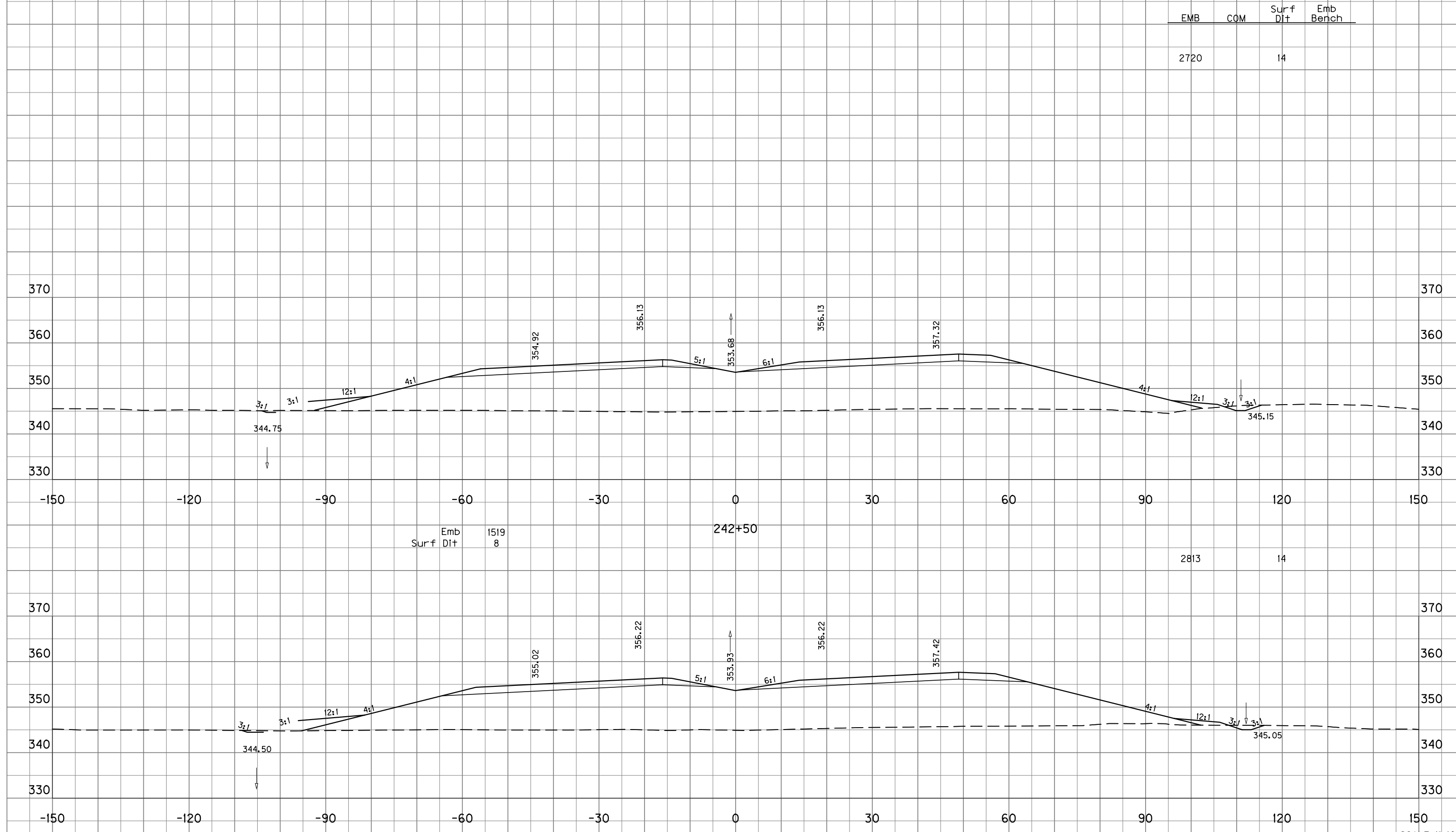


FILE NAME: P:\CIVIL\US60LIV\FINAL\PLAN\X00100X5-ML.DGN

USER: BLOWE  
DATE PLOTTED: August 27, 2013

E-SHEET NAME:

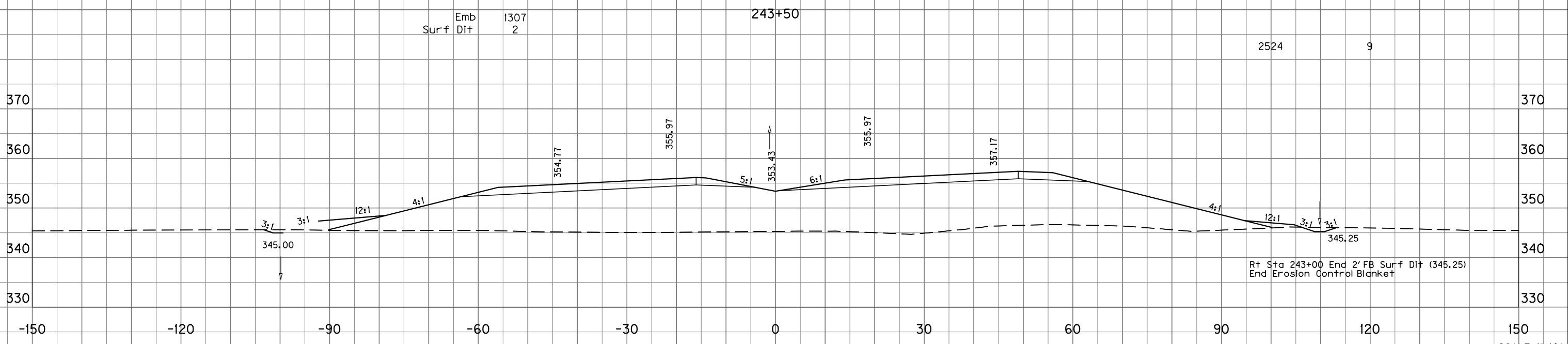
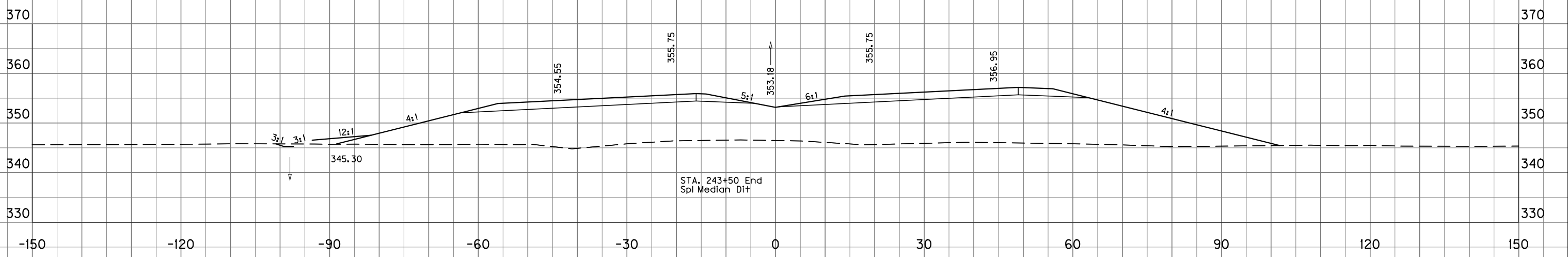
MicroStation v8.11.9.292



SCALE: 1" = 10'  
HORIZONTAL  
VERTICAL

US 60  
STA. 242+00 TO STA. 242+50

EMB	COM	Surf DIt	Emb Bench
2399		5	
2524		9	



SCALE: 1" = 10'  
HORIZONTAL  
VERTICAL

US 60  
STA. 243+00 TO STA. 243+50

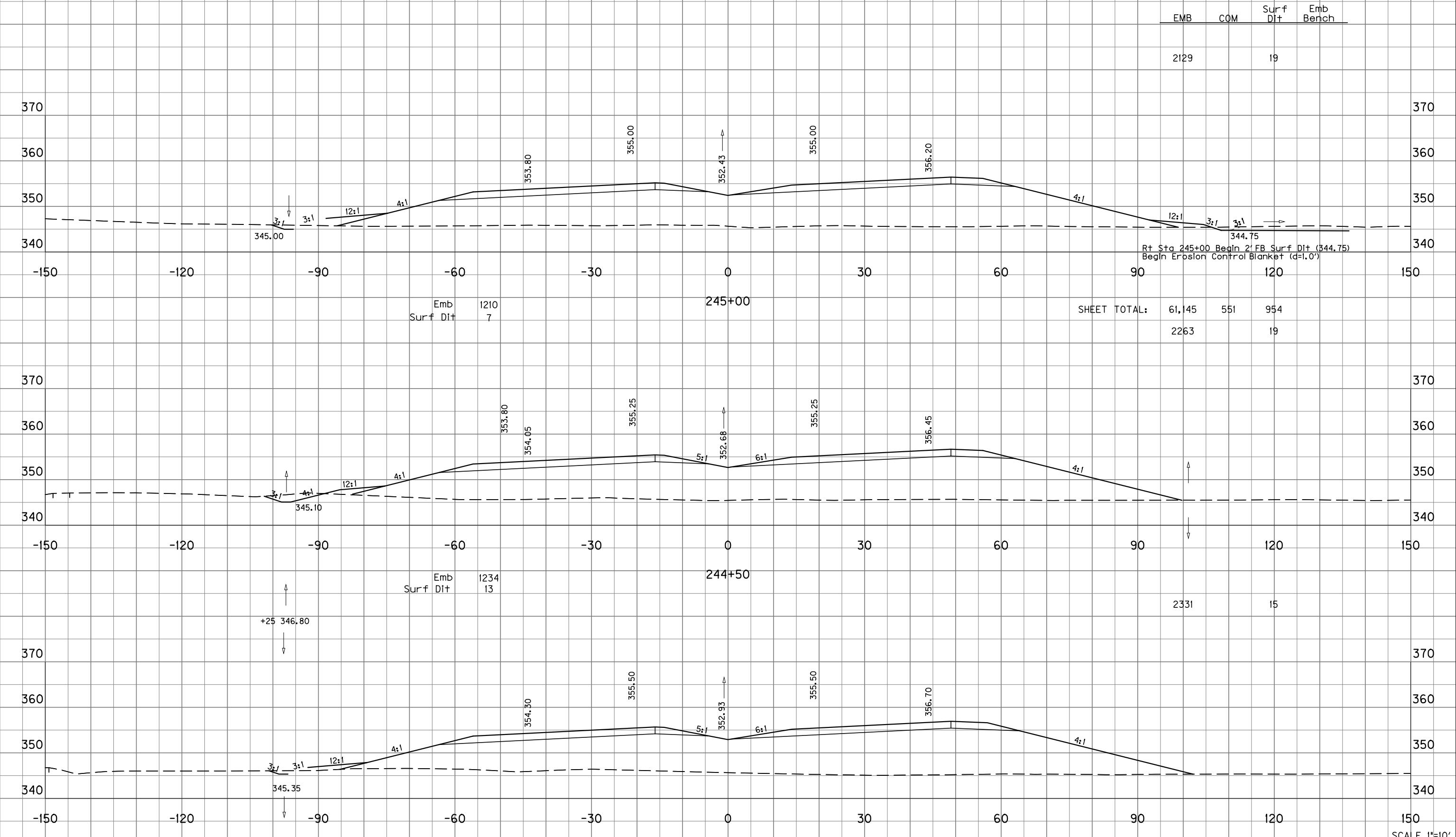
FILE NAME: P:\CIVIL\US60LIV\FINAL\PLAN\X00100X5-ML.DGN

USER: BLOWE  
DATE PLOTTED: August 27, 2013

E-SHEET NAME:

MicroStation v8.11.9.292

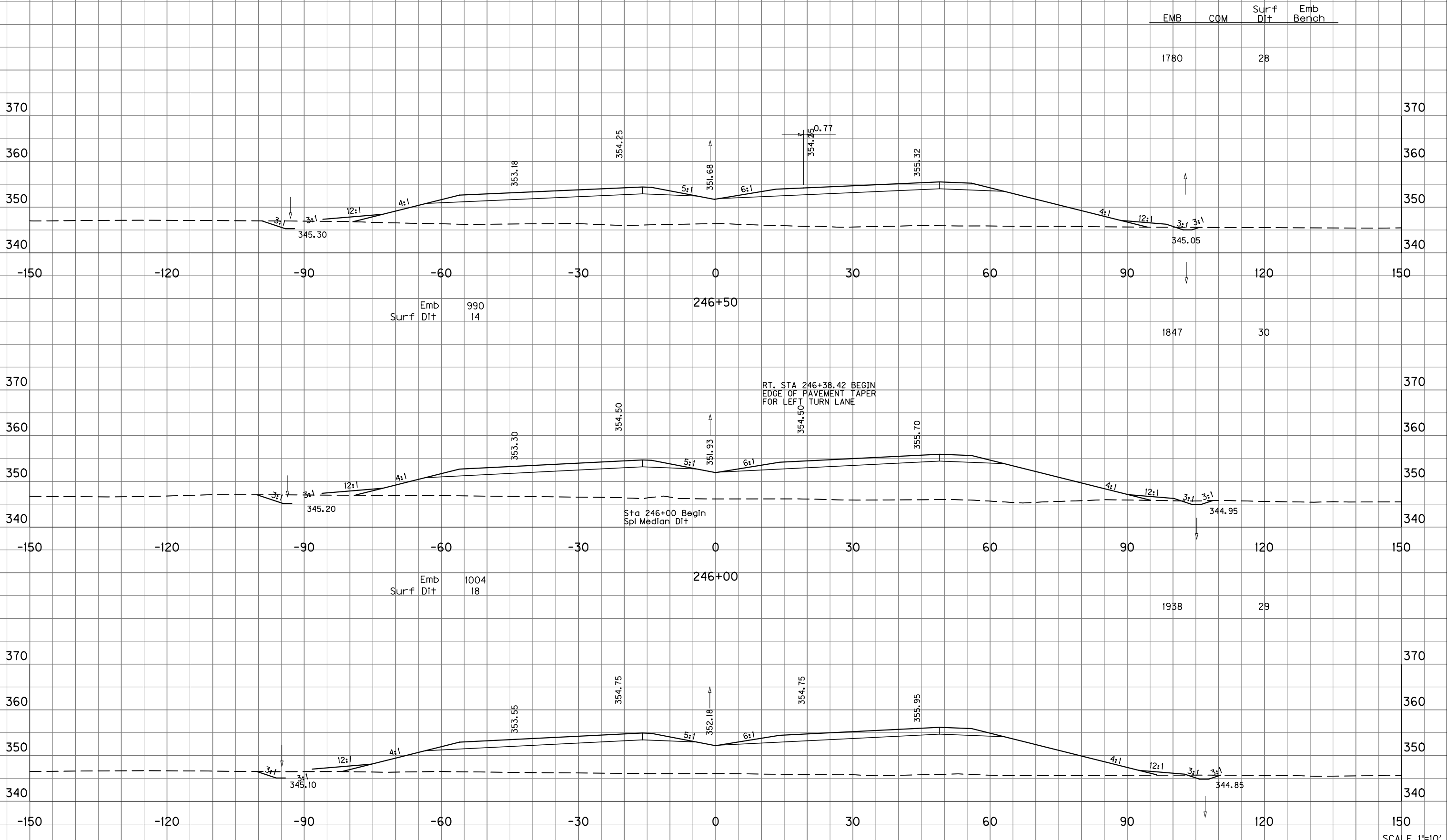
FILE NAME: P:\CIVIL\US60LIV\FINAL\PLAN\X00100X5-ML.DGN  
 USER: BLOWE  
 DATE PLOTTED: August 27, 2013  
 E-SHEET NAME:  
 MicroStation v8.11.9.292



	EMB	COM	Surf DIT	Emb Bench
	2129		19	
SHEET TOTAL:	61,145	551	954	
	2263		19	

SCALE: 1" = 40' HORIZONTAL  
 1" = 10' VERTICAL

US 60  
 STA. 244+00 TO STA. 245+00



EMB	COM	Surf Dlt	Emb Bench
1780		28	
1847		30	

SCALE: 1" = 10'  
HORIZONTAL  
VERTICAL

US 60  
STA. 245+50 TO STA. 246+50

FILE NAME: P:\CIVIL\US60\IV\FINAL\PLAN\X00100X5-ML.DGN

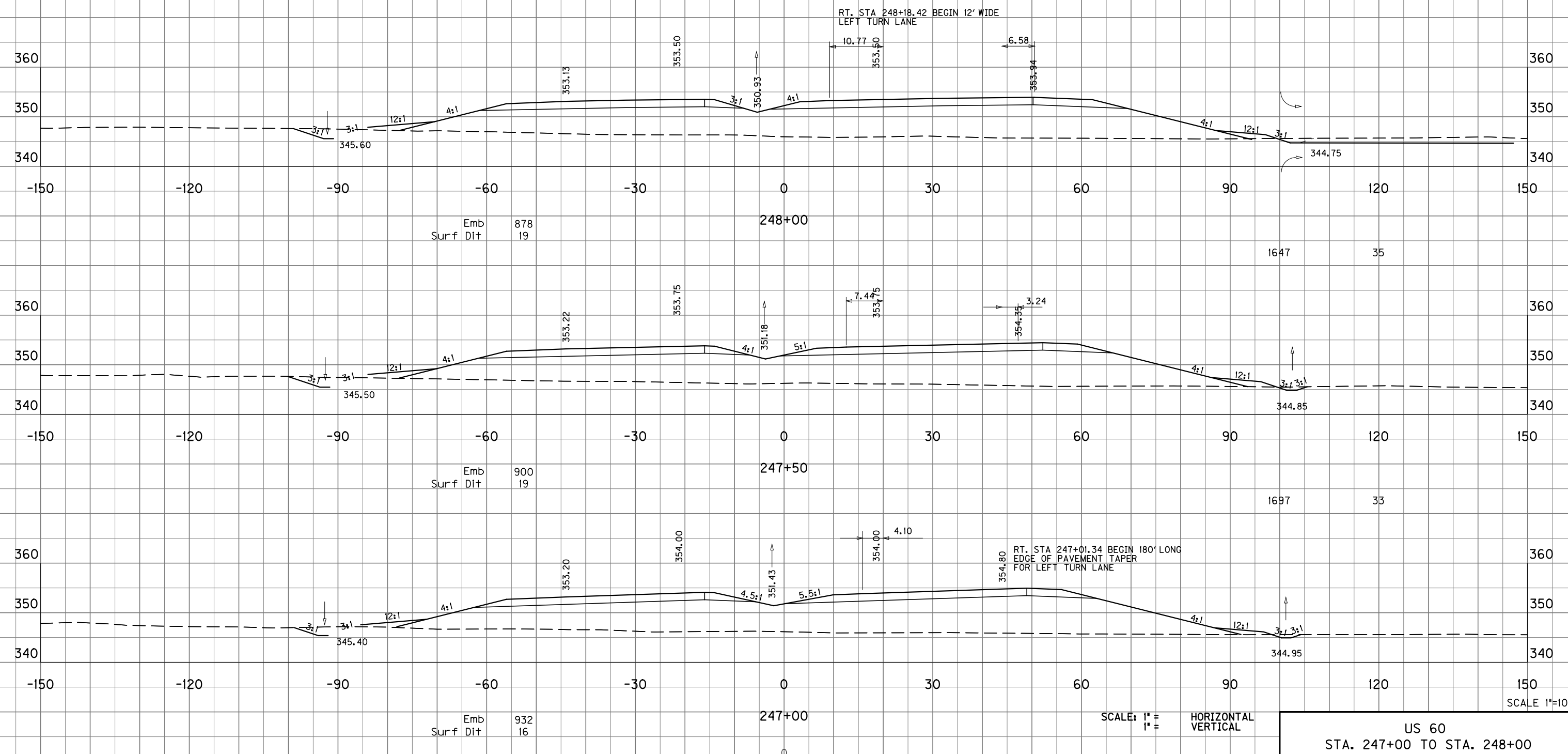
USER: BLOWE  
DATE PLOTTED: August 27, 2013

E-SHEET NAME:

MicroStation v8.11.9.292

COUNTY OF	ITEM NO.	SHEET NO.
LIVINGSTON	1-330.00	X101

EMB	COM	Surf Dit	Emb Bench
1629		29	



SCALE: 1" = 40' HORIZONTAL  
1" = 10' VERTICAL

US 60  
STA. 247+00 TO STA. 248+00

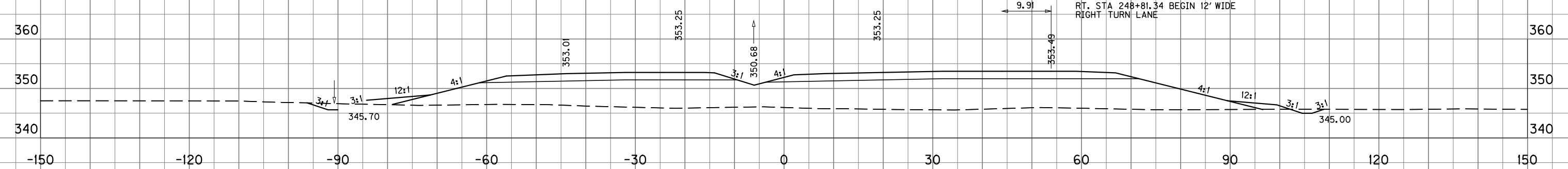
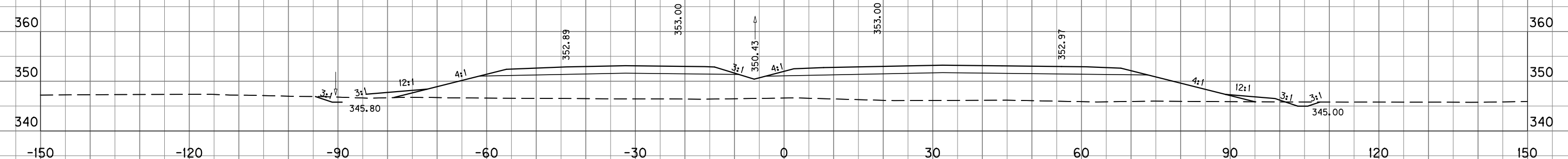
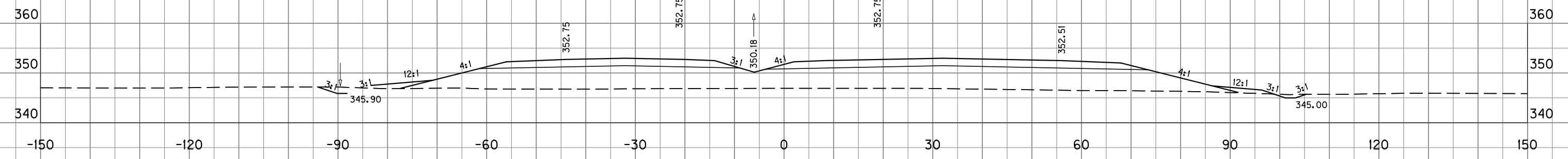
FILE NAME: P:\CIVIL\US60\LIV\FINAL\PLAN\X00100X5-ML.DGN

USER: BLOWE  
DATE PLOTTED: August 27, 2013

E-SHEET NAME:

MicroStation v8.11.9.292

EMB	COM	Surf Dit	Emb Bench
1145		22	



SCALE: 1" = 10'  
HORIZONTAL  
VERTICAL

US 60  
STA. 248+50 TO STA. 249+50

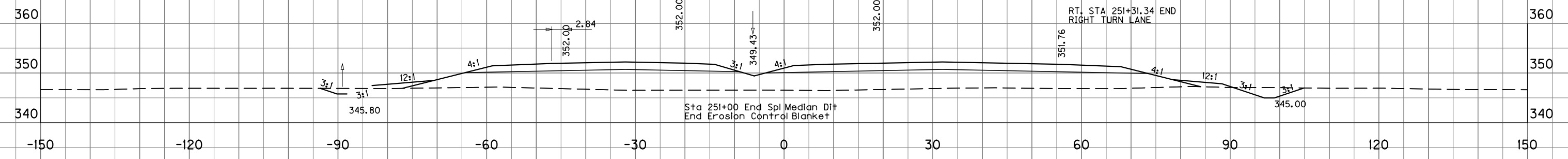
FILE NAME: P:\CIVIL\US60LIV\FINAL\PLAN\X00100X5-ML.DGN

USER: BLOWE  
DATE PLOTTED: August 27, 2013

E-SHEET NAME:

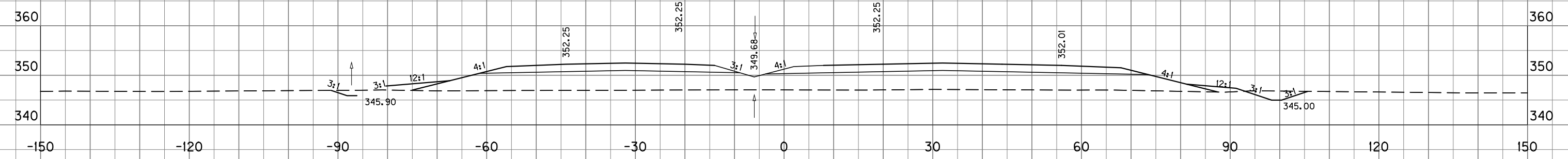
MicroStation v8.11.9.292

EMB	COM	Surf Dit	Emb Bench
1043		48	
1015		40	
1034		31	

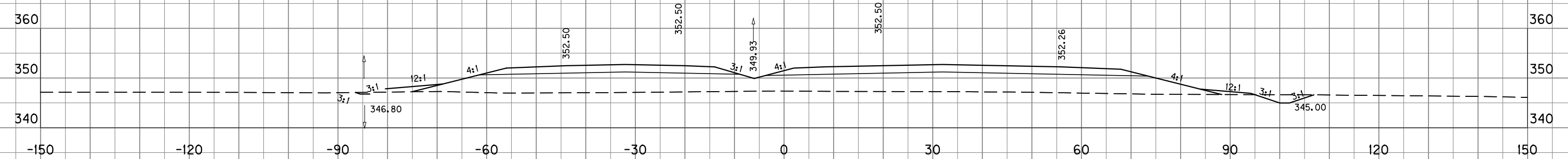


Emb 544  
Surf Dit 23

LT. STA 250+57.33 BEGIN 60' LONG  
TURNING RADIUS TAPER



Emb 552  
Surf Dit 20



Emb 564  
Surf Dit 13

SCALE: 1" = 10'  
HORIZONTAL  
VERTICAL

US 60  
STA. 250+00 TO STA. 251+00

FILE NAME: P:\CIVIL\US60\LIV\FINAL\PLAN\X00100X5-ML.DGN

USER: Blowe  
DATE PLOTTED: August 27, 2013

E-SHEET NAME:

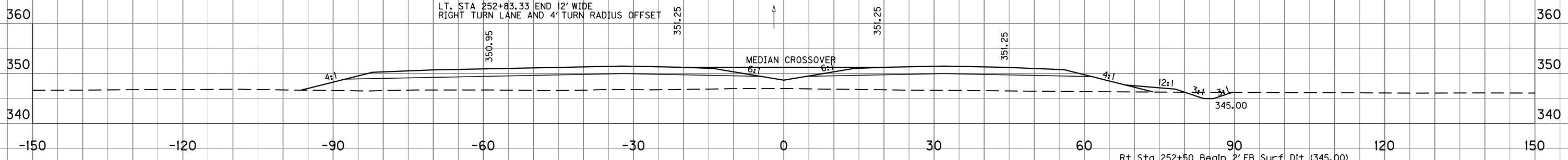
MicroStation v8.11.9.292

Lt Sta 252+58 Begin 4' FB Surf DIT  
 Begin Erosion Control Blanket (d=1.5')  
 Elev 344.38

EMB	COM	Surf DIT	Emb Bench
-----	-----	----------	-----------

847		36	
-----	--	----	--

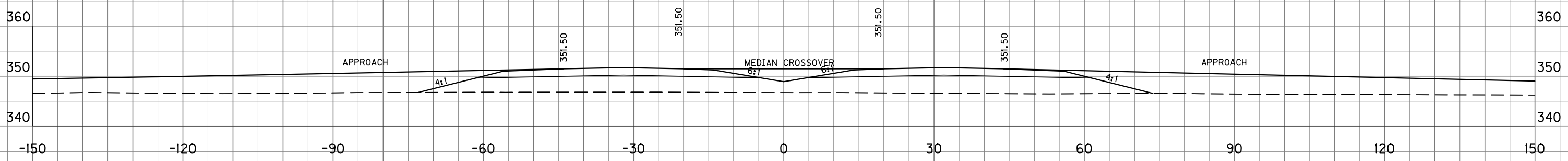
LT. STA 252+82.34 END LEFT TURN LANE  
 LT. STA 252+83.33 END 12' WIDE RIGHT TURN LANE AND 4' TURN RADIUS OFFSET



Surf DIT	461
Emb	8

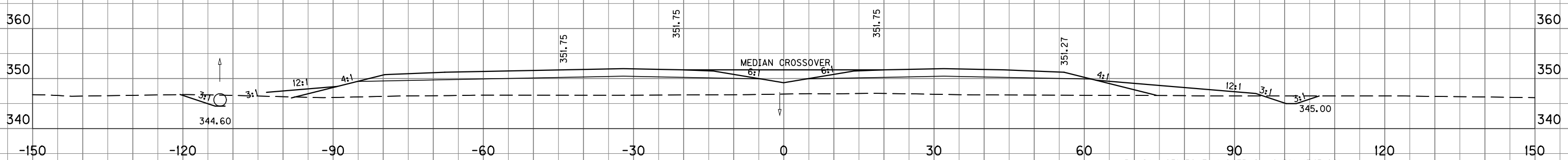
Rt Sta 252+50 Begin 2' FB Surf DIT (345.00)  
 Begin Erosion Control Blanket (d=1.0)

923	8
-----	---



Emb	427
-----	-----

935	27
-----	----



Lt Sta 251+50 End 2' FB Surf DIT (344.60)  
 End Erosion Control Blanket

Surf DIT	582
Emb	29

Rt Sta 251+50 End 2' FB Surf DIT (345.00)  
 End Erosion Control Blanket

SCALE: 1" = 10'  
 HORIZONTAL  
 1" = 10'  
 VERTICAL

US 60  
 STA. 251+50 TO STA. 252+50

FILE NAME: P:\CIVIL\US60\LIV\FINAL\PLAN\X00100X5-ML.DGN

USER: BLOWE  
 DATE PLOTTED: August 27, 2013

E-SHEET NAME:

MicroStation v8.11.9.292

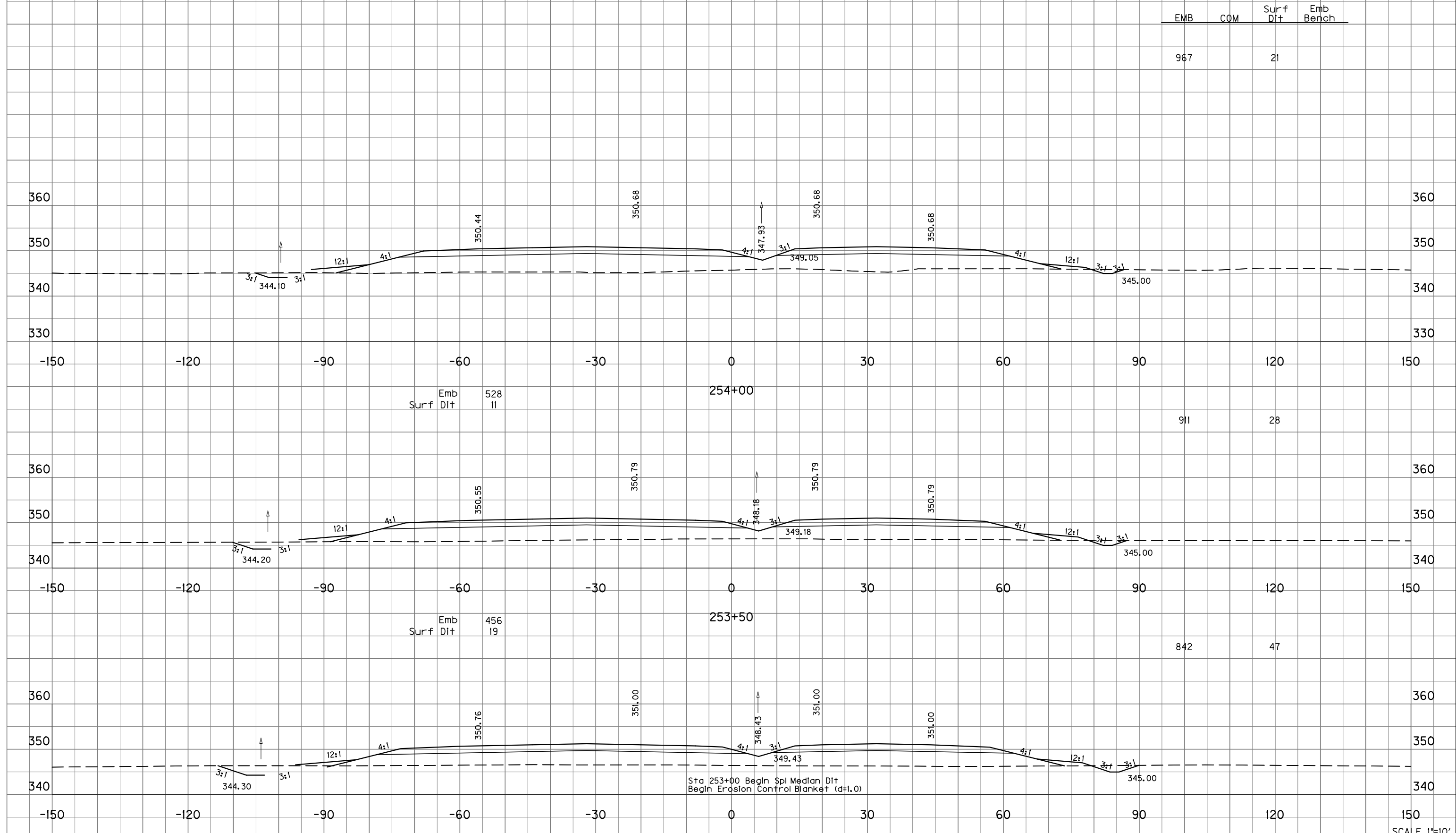


FILE NAME: P:\CIVIL\US60\IV\FINAL\PLAN\X0010005-M1.DGN

USER: BLOWE  
DATE PLOTTED: August 27, 2013

E-SHEET NAME:

MicroStation v8.11.9.292



EMB	COM	Surf DIT	Emb Bench
967		21	

Surf DIT 528 11

Surf DIT 456 19

Surf DIT 453 31

Sta 253+00 Begin Spl Median DIT  
Begin Erosion Control Blanket (d=1.0)

SCALE: 1" = 10'  
HORIZONTAL  
VERTICAL


US 60  
STA. 253+00 TO STA. 254+00

FILE NAME: P:\CIVIL\US60\IV\FINAL\PLAN\X00100X5-ML.DGN

USER: BLOWE  
DATE PLOTTED: August 27, 2013

E-SHEET NAME:

MicroStation v8.11.9.292



SCALE: 1" = 10'  
HORIZONTAL  
VERTICAL

US 60  
STA. 254+50 TO STA. 255+50

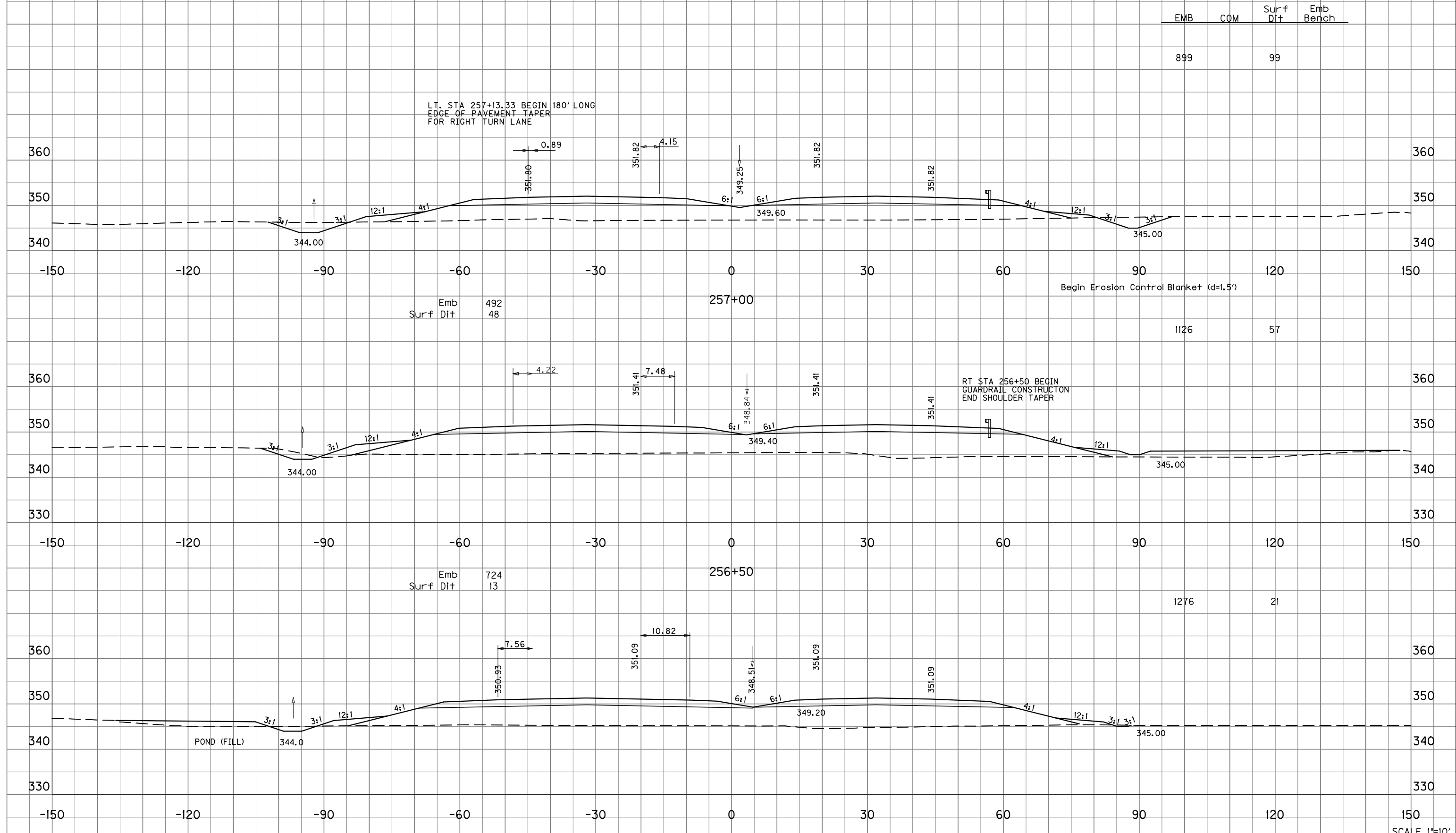
COUNTY OF	ITEM NO.	SHEET NO.
LIVINGSTON	1-330.00	X107

FILE NAME: P:\CIVIL\US60\IV\FINAL\PLAN\X00100X5-ML.DGN

USER: BLOWE  
DATE PLOTTED: August 27, 2013

E-SHEET NAME:

MicroStation v8.11.9.292



LT. STA 257+13.33 BEGIN 180' LONG  
EDGE OF PAVEMENT TAPER  
FOR RIGHT TURN LANE

RT STA 256+50 BEGIN  
GUARDRAIL CONSTRUCTION  
END SHOULDER TAPER

Begin Erosion Control Blanket (d=1.5')

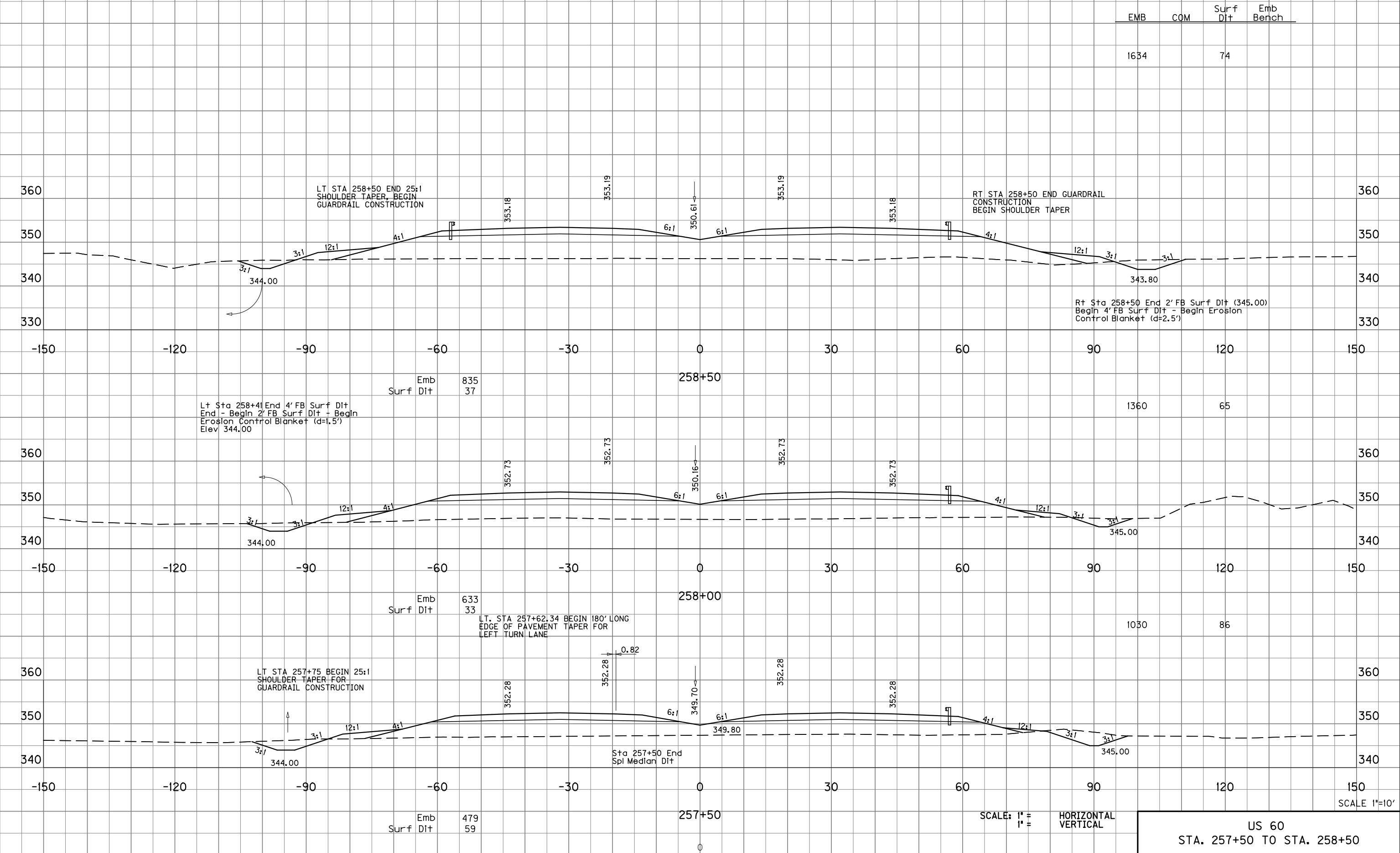
POND (FILL)

EMB	COM	Surf Dit	Emb Bench
899		99	
		492	48
		724	13
		654	9
1126		57	
		1276	21

SCALE: 1" = 40'  
HORIZONTAL  
1" = 10'  
VERTICAL

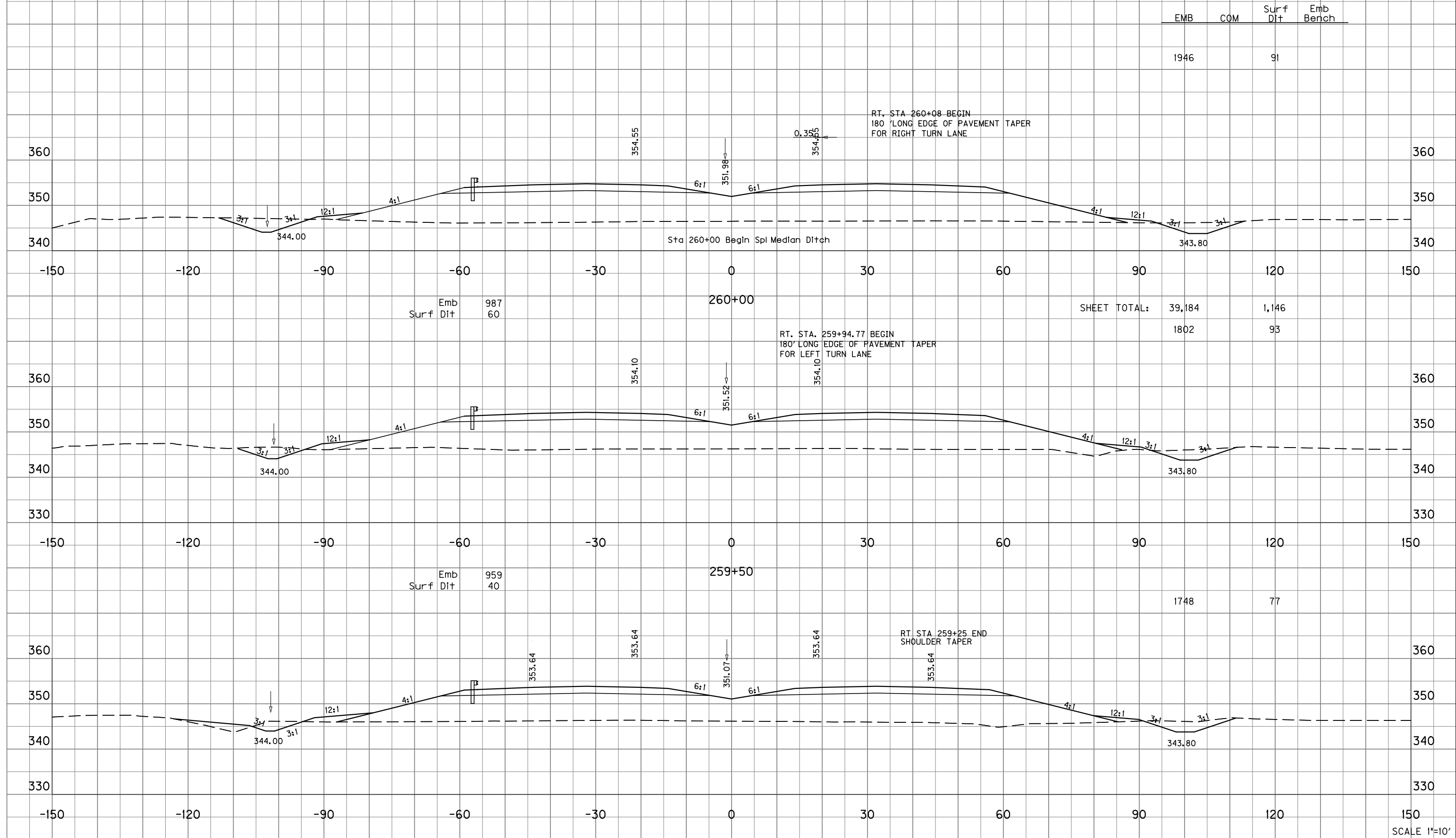
US 60  
STA. 256+00 TO STA. 257+00

FILE NAME: P:\CIVIL\US60\IV\FINAL\PLAN\X00100X5-ML.DGN  
 USER: BLOWE  
 DATE PLOTTED: August 27, 2013  
 E-SHEET NAME:  
 MicroStation v8.11.9.292



US 60  
STA. 257+50 TO STA. 258+50

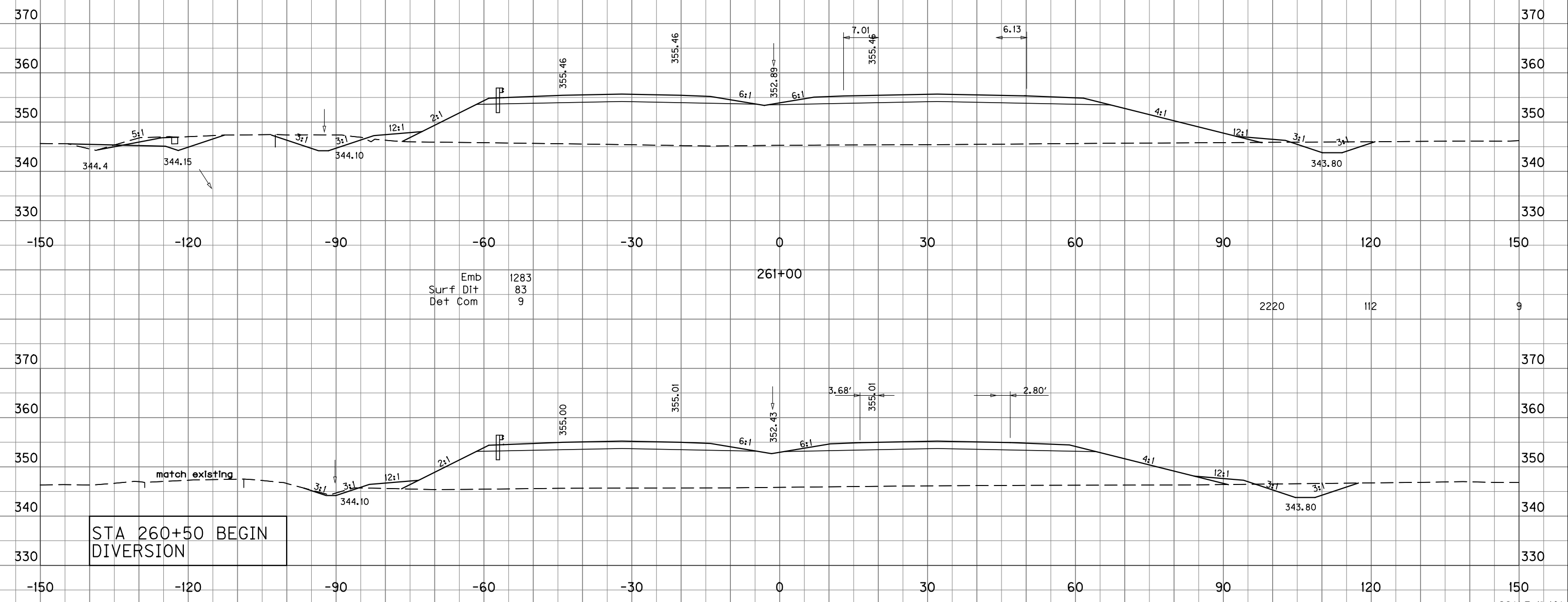
FILE NAME: P:\CIVIL\US60\IV\FINAL\PLAN\X00100X5-ML.DGN  
 USER: BLOWE  
 DATE PLOTTED: August 27, 2013  
 E-SHEET NAME:  
 MicroStation v8.11.9.292



SCALE: 1" = 40' HORIZONTAL  
 1" = 10' VERTICAL

US 60  
 STA. 259+00 TO STA. 260+00

EMB	COM	Surf Dit	Emb Bench	Det Emb	Det Com
2435		123			11



STA 260+50 BEGIN DIVERSION

SCALE: 1" = 40' HORIZONTAL  
1" = 10' VERTICAL

US 60  
STA. 260+50 TO STA. 261+00

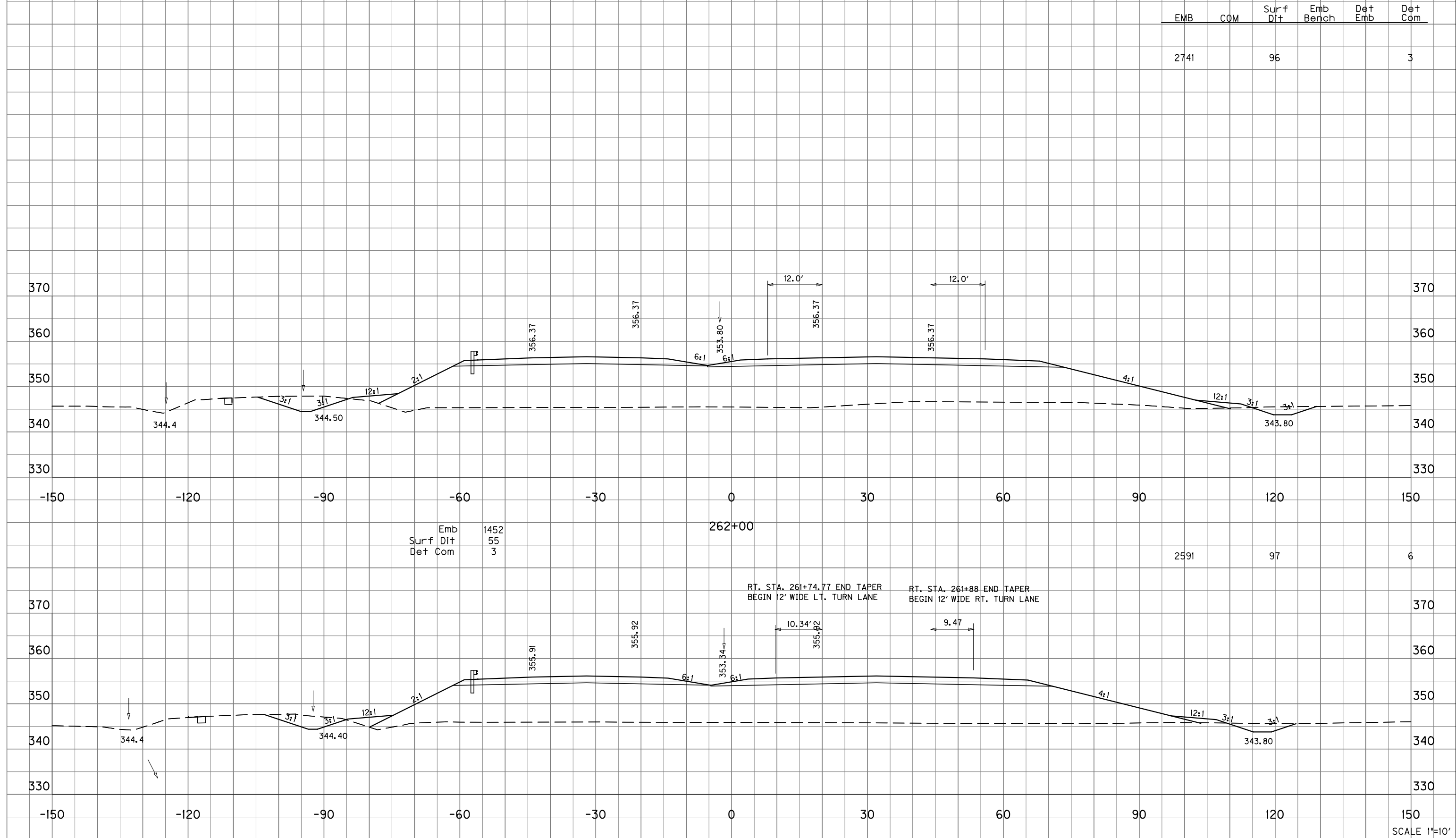
FILE NAME: P:\CIVIL\US60LIV\FINAL\PLAN\X00100X5-ML.DGN  
 USER: BLOWE  
 DATE PLOTTED: August 27, 2013  
 E-SHEET NAME:  
 MicroStation v8.11.9.292

FILE NAME: P:\CIVIL\US60\IV\FINAL\PLAN\X0010005-ML.DGN

USER: BLOWE  
DATE PLOTTED: August 27, 2013

E-SHEET NAME:

MicroStation v8.11.9.292



EMB	COM	Surf Dit	Emb Bench	Det Emb	Det Com
2741		96			3

Emb	1452
Surf Dit	55
Det Com	3

EMB	2591	COM		Surf Dit	97	Emb Bench		Det Emb		Det Com	6
-----	------	-----	--	----------	----	-----------	--	---------	--	---------	---

Emb	1346
Surf Dit	49
Det Com	3

SCALE: 1" = 10'  
HORIZONTAL  
VERTICAL

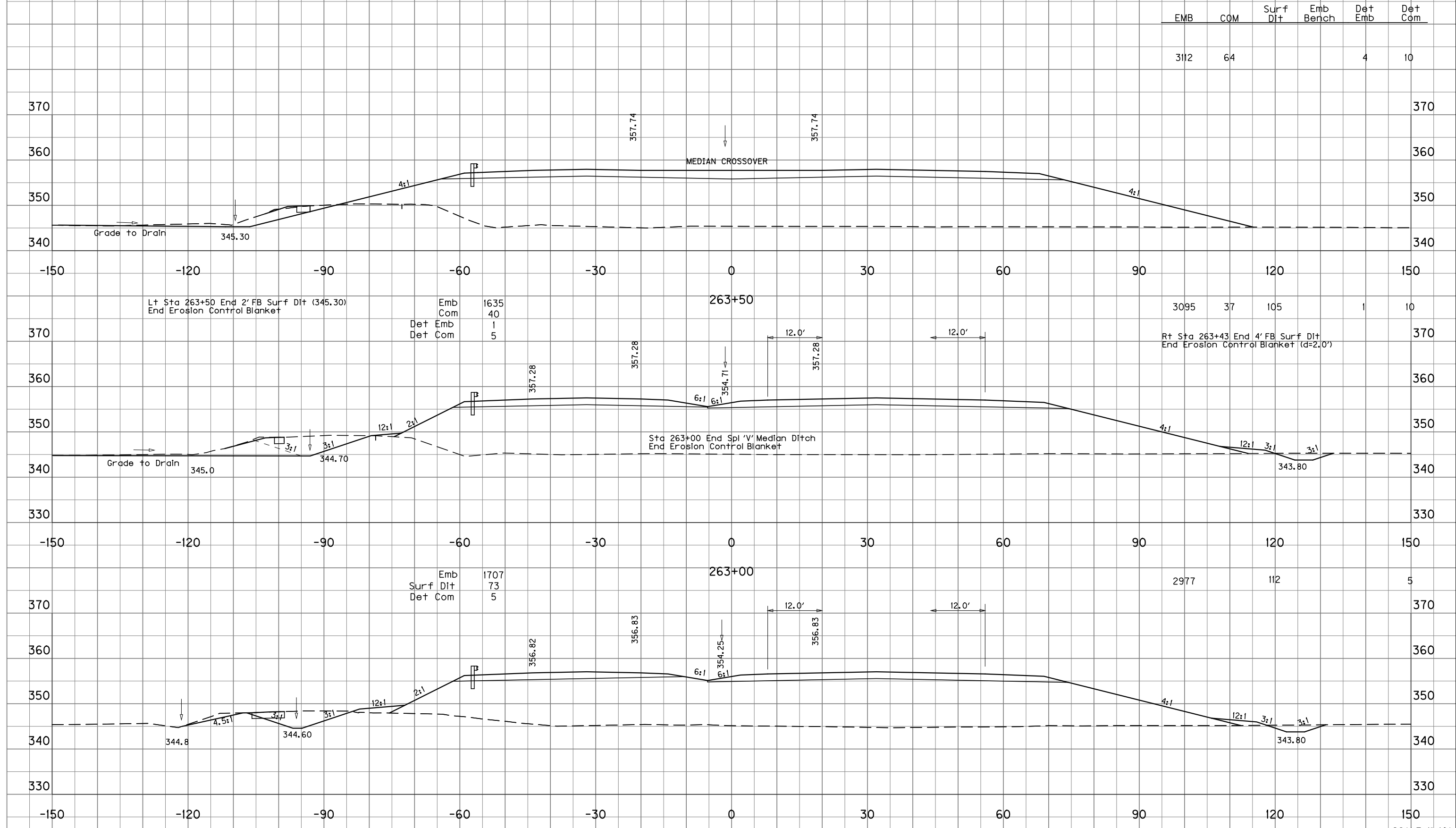
US 60  
STA. 261+50 TO STA. 262+00

FILE NAME: P:\CIVIL\US60\LIV\FINAL\PLAN\X001000X5-ML.DGN

USER: Blowe  
DATE PLOTTED: August 27, 2013

E-SHEET NAME:

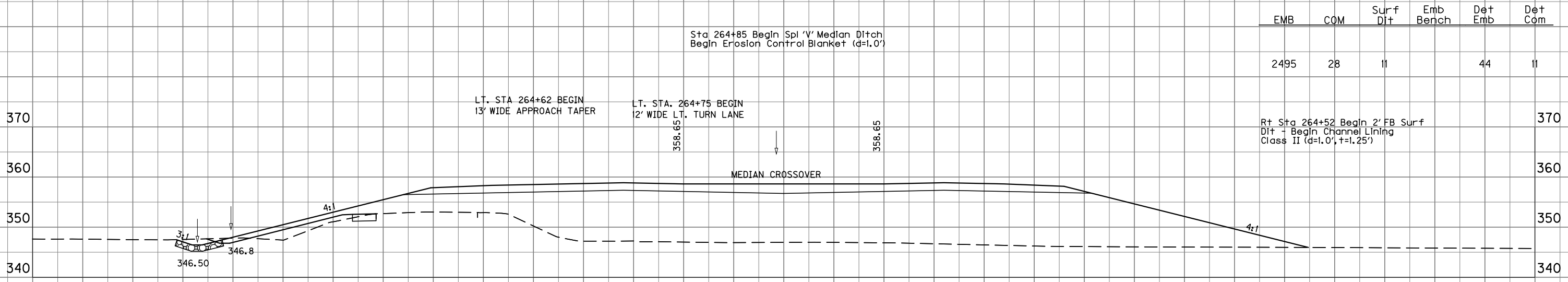
MicroStation v8.11.9.292



SCALE: 1" = 10'  
HORIZONTAL  
VERTICAL

US 60  
STA. 262+50 TO STA. 263+00





EMB	COM	Surf Ditch	Emb Bench	Det Emb	Det Com
2495	28	11		44	11

Lt Sta 264+50 Begin Spl 2' FB Ditch (346+50)		Emb	1518
End Erosion Control Blanket		Com	8
Begin Channel Lining Class II (d=1.0', t=1.25')		Det Emb	25
		Det Com	5

Rt Sta 264+52 Begin 2' FB Surf					370
Ditch - Begin Channel Lining					
Class II (d=1.0', t=1.25')					

-150      -120      -90      -60      -30      0      30      60      90      120      150

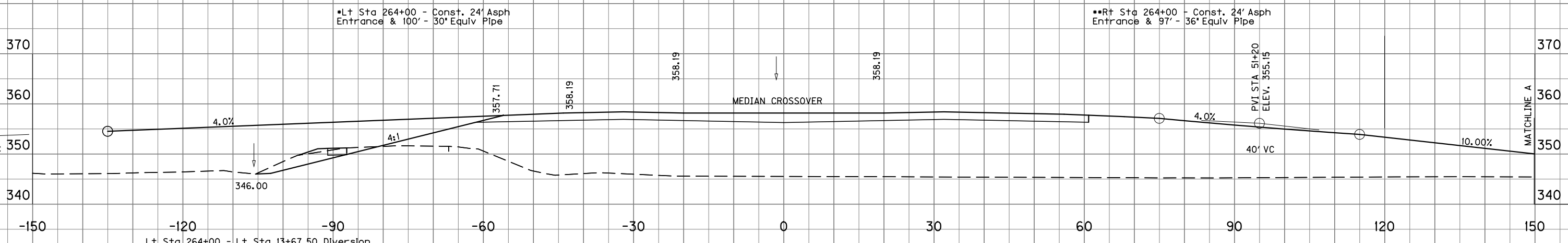
264+50

FILE NAME: P:\CIVIL\US60\IV\FINAL\PLAN\X001000X5-ML.DGN

USER: DLOWE  
DATE PLOTTED: August 27, 2013

E-SHEET NAME:

MicroStation v8.11.9.292



*??	??
**??	??

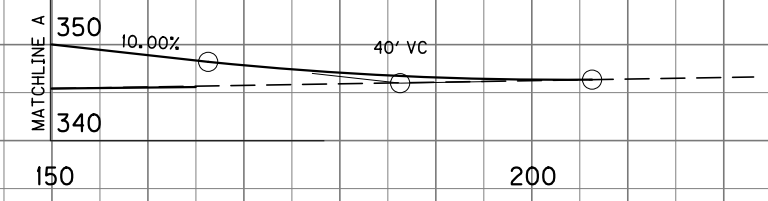
\*Lt Sta 264+00 - Const. 24' Asph Entrance & 100' - 30' Equiv Pipe

\*\*Rt Sta 264+00 - Const. 24' Asph Entrance & 97' - 36' Equiv Pipe

-150      -120      -90      -60      -30      0      30      60      90      120      150

264+00  
ENT RT. & LT.

Emb	1726
Com	29
Det Emb	3
Det Com	5

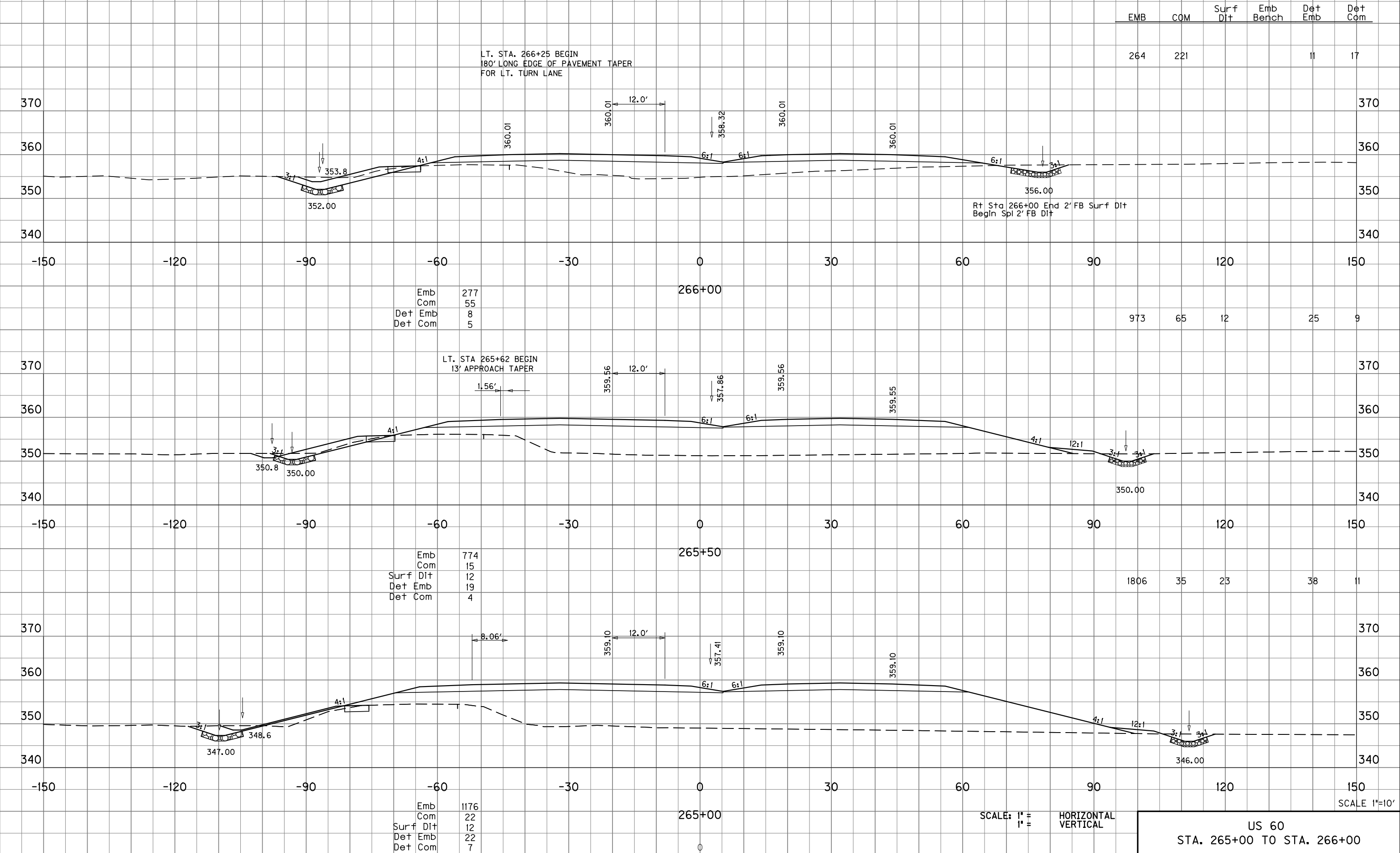


SCALE: 1" = 10'  
HORIZONTAL  
1" = 10'  
VERTICAL

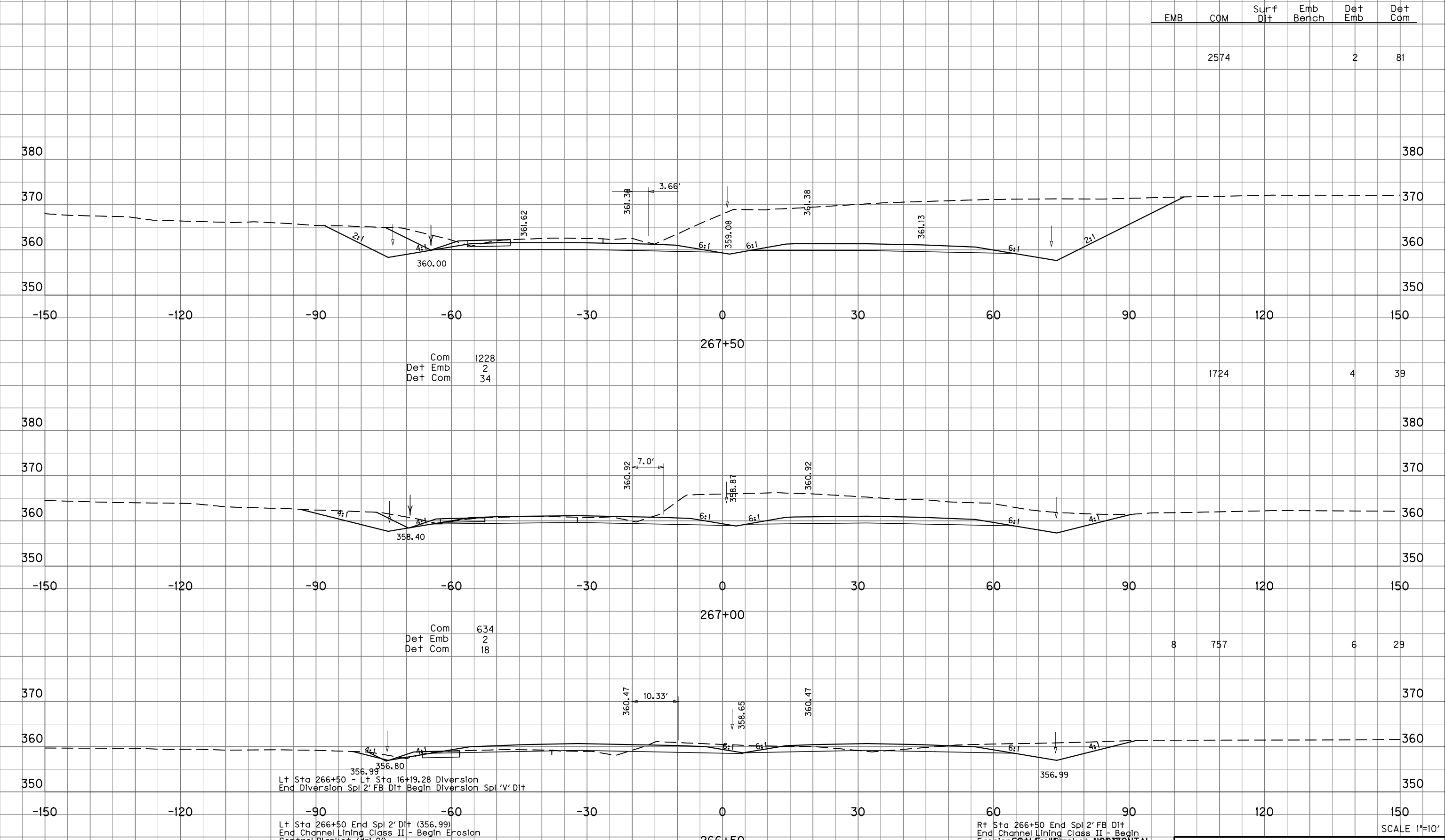
US 60  
STA. 263+50 TO STA. 264+50

SCALE 1"=10'

FILE NAME: P:\CIVIL\US60\IV\FINAL\PLAN\X00100X5-ML.DGN  
 USER: BLOWE  
 DATE PLOTTED: August 27, 2013  
 E-SHEET NAME:  
 MicroStation v8.11.9.292



FILE NAME: P:\CIVIL\US60LIV\FINAL\PLAN\X00100X5-ML.DGN  
 USER: BLOWE  
 DATE PLOTTED: August 27, 2013  
 E-SHEET NAME:  
 MicroStation v8.11.9.292



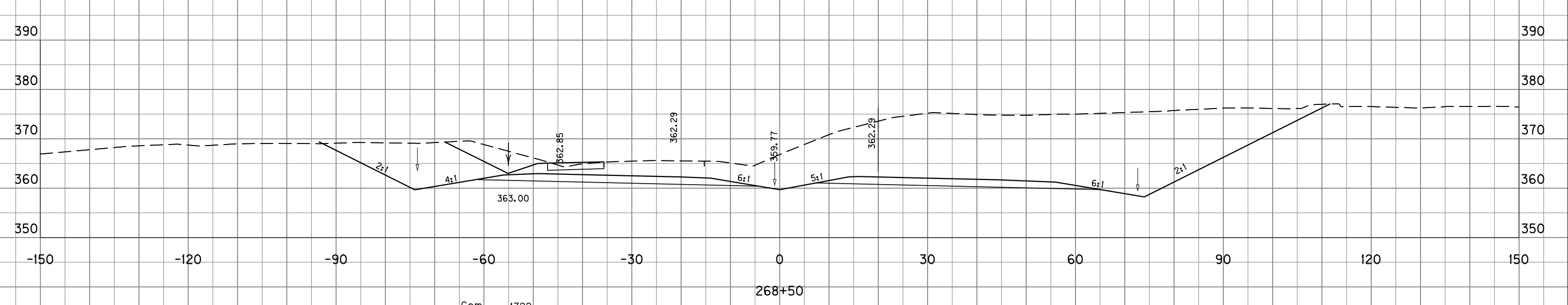
Lt Sta 266+50 - Lt Sta 16+19.28 Diversion  
 End Diversion Spl 2' FB Dit Begin Diversion Spl 'V' Dit  
 Lt Sta 266+50 End Spl 2' Dit (356.99)  
 End Channel Lining Class II - Begin Erosion  
 Control Blanket (d=1.0')

Rt Sta 266+50 End Spl 2' FB Dit  
 End Channel Lining Class II - Begin  
 Erosion Control Blanket

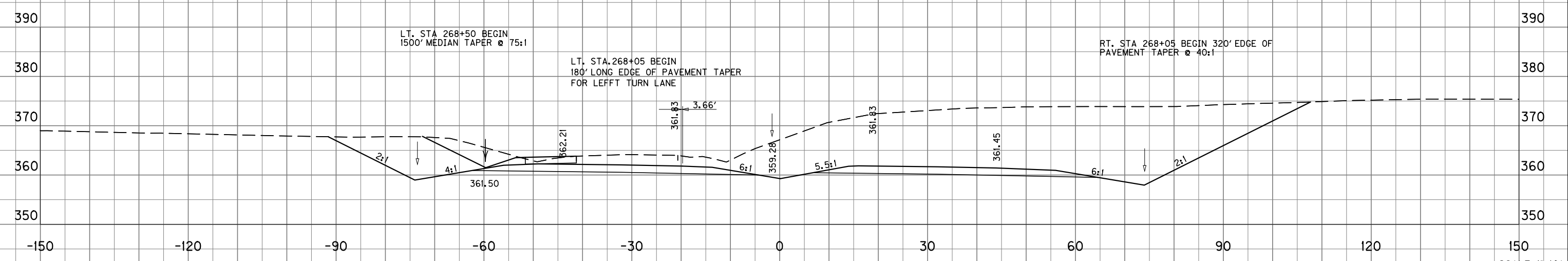
SCALE 1"=10'  
 HORIZONTAL  
 VERTICAL  
 US 60  
 STA. 266+50 TO STA. 267+50

COUNTY OF	ITEM NO.	SHEET NO.
LIVINGSTON	1-330.00	X116

EMB	COM	Surf Dit	Emb Bench	Det Emb	Det Com
	3258				131



Com	1722				
Det	65				
		3032			109



LT. STA 268+50 BEGIN  
1500' MEDIAN TAPER @ 75:1

LT. STA. 268+05 BEGIN  
180' LONG EDGE OF PAVEMENT TAPER  
FOR LEFT TURN LANE

RT. STA 268+05 BEGIN 320' EDGE OF  
PAVEMENT TAPER @ 40:1

Com	1552
Det	53

SCALE: 1" = 10'  
HORIZONTAL  
VERTICAL

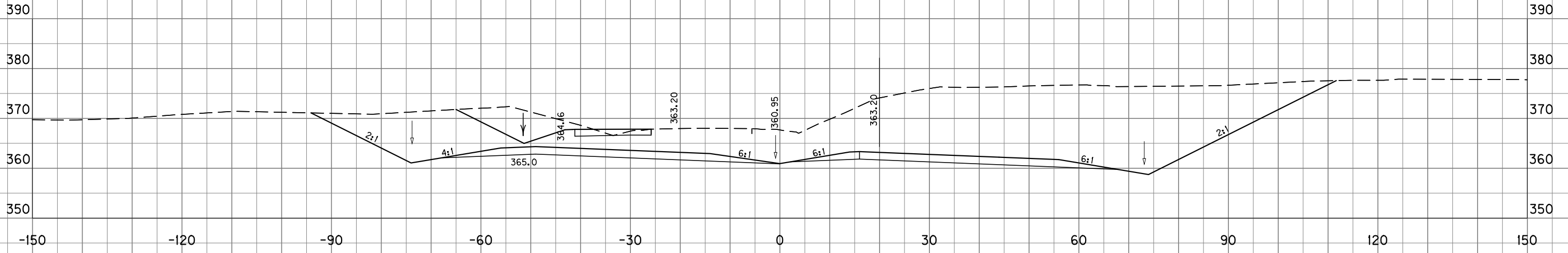
US 60  
STA. 268+00 TO STA. 268+50

FILE NAME: P:\CIVIL\US60\IV\FINAL\PLAN\X00100X5-ML.DGN  
 USER: BLOWE  
 DATE PLOTTED: August 27, 2013  
 E-SHEET NAME:  
 MicroStation v8.11.9.292

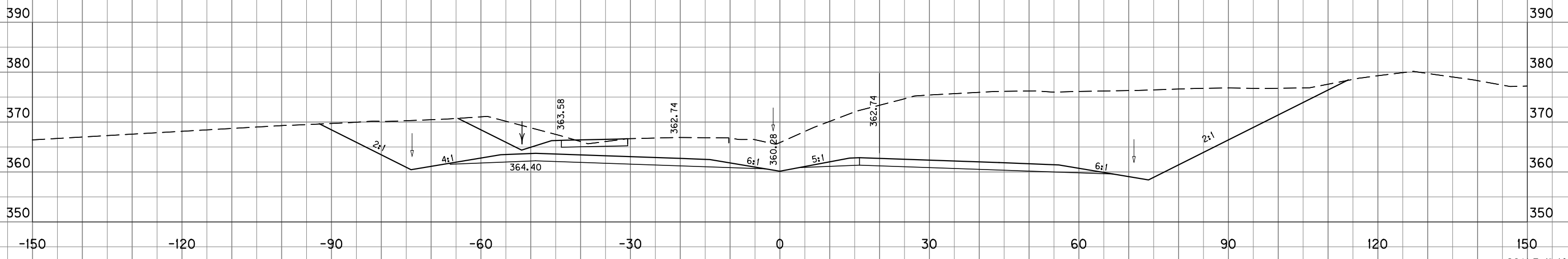
COUNTY OF	ITEM NO.	SHEET NO.
LIVINGSTON	1-330.00	X117

EMB	COM	Surf Dit	Emb Bench	Det Emb	Det Com
	3283				209

Sta 269+90 End Erosion Control Blanket



EMB	COM	Surf Dit	Emb Bench	Det Emb	Det Com
	1728				81
	3263				146



EMB	COM	Surf Dit	Emb Bench	Det Emb	Det Com
	1796				76

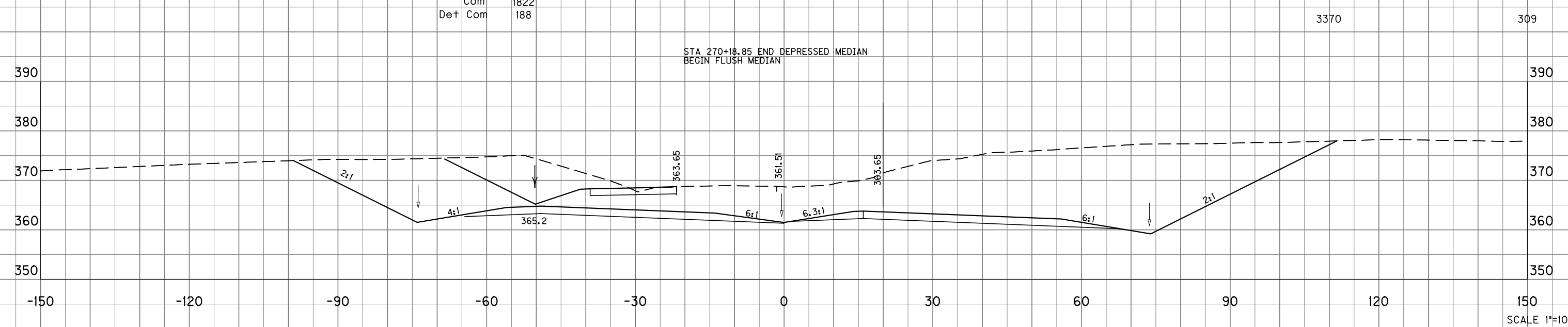
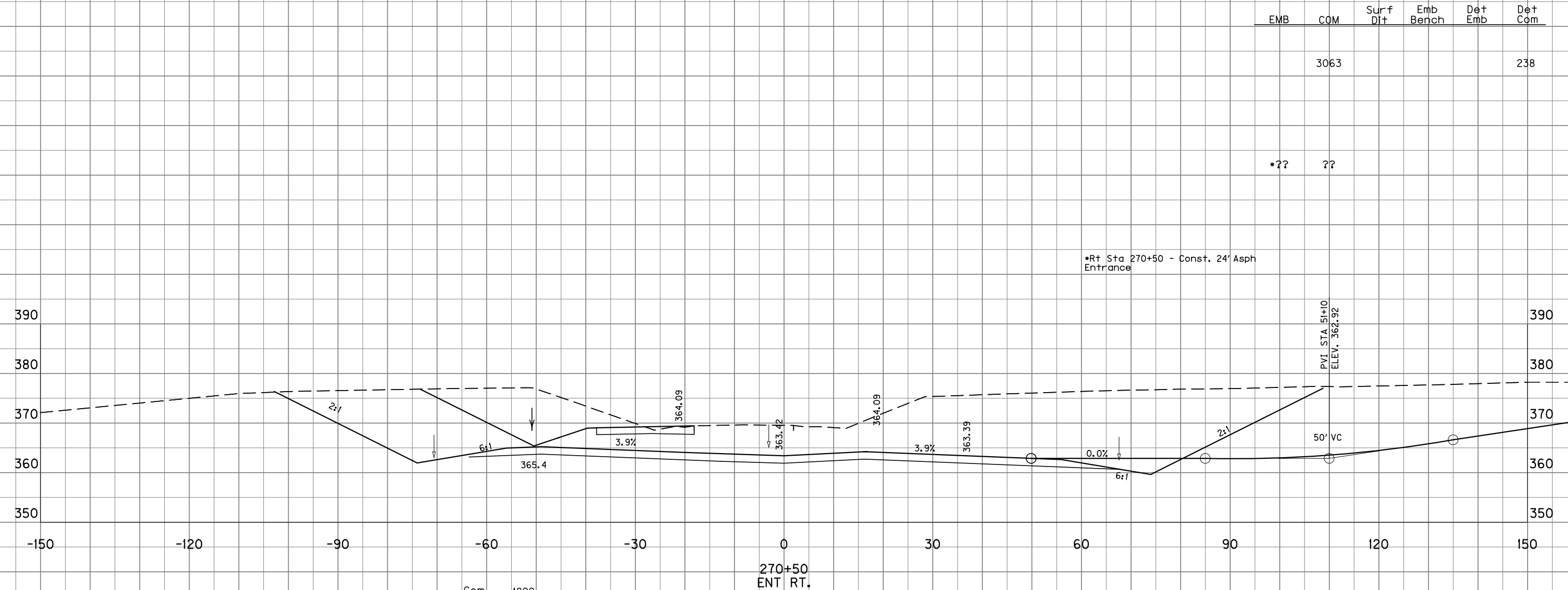
SCALE: 1" = 10'  
HORIZONTAL  
VERTICAL

US 60  
STA. 269+00 TO STA. 269+50

FILE NAME: P:\CIVIL\US60\IV\FINAL\PLAN\X00100X5-ML.DGN  
 USER: BLOWE  
 DATE PLOTTED: August 27, 2013  
 E-SHEET NAME:  
 MicroStation v8.11.9.292

COUNTY OF	ITEM NO.	SHEET NO.
LIVINGSTON	1-330.00	X118

EMB	COM	Surf Dit	Emb Bench	Det Emb	Det Com
	3063				238



SCALE: 1" = 10'  
HORIZONTAL  
VERTICAL

US 60  
STA. 270+00 TO STA. 270+50

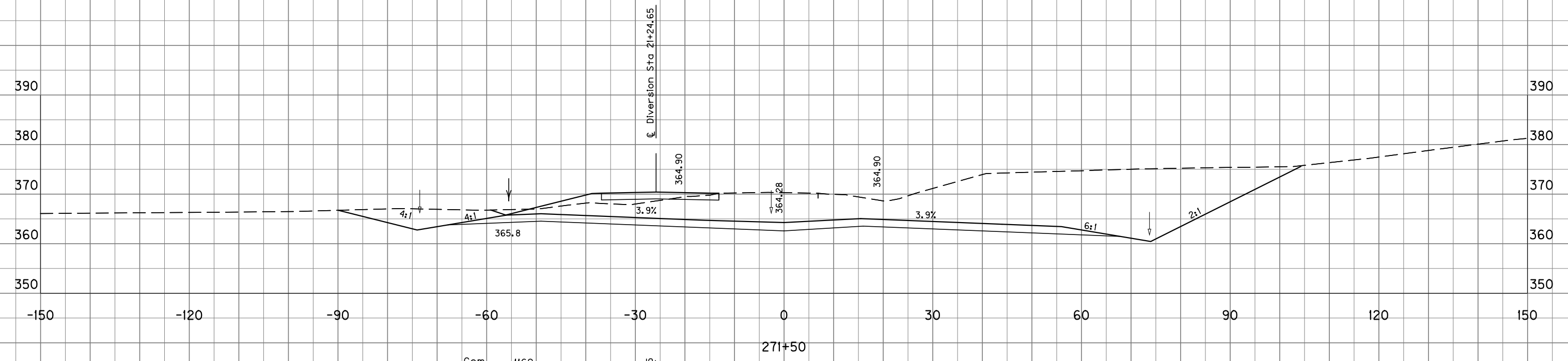
FILE NAME: P:\CIVIL\US60\IV\FINAL\PLAN\X00100X5-ML.DGN

USER: BLOWE  
DATE PLOTTED: August 27, 2013

E-SHEET NAME:

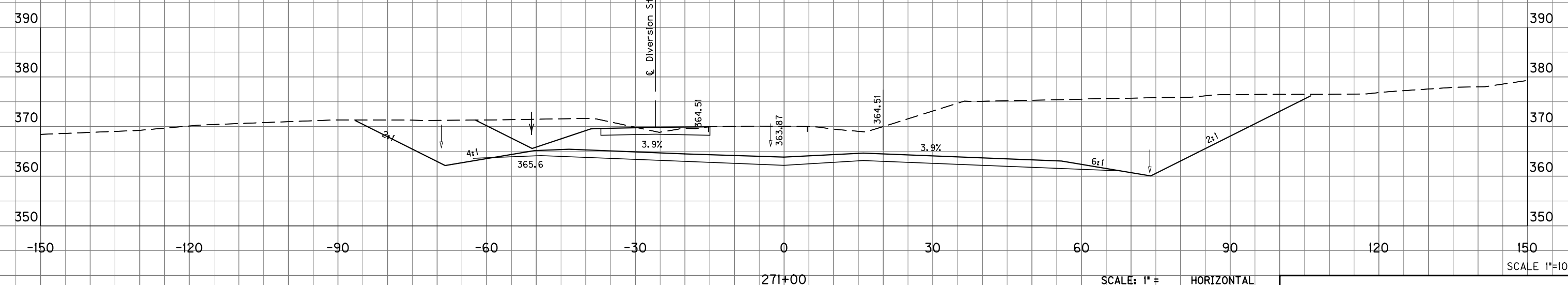
MicroStation v8.11.9.292

EMB	COM	Surf Dit	Emb Bench	Det Emb	Det Com
	1173			85	9



Com	1169
Det	26
Emb	7
Com	

2459	24	71
------	----	----



Com	1486
Det	69
Com	

SCALE: 1" = 10'  
HORIZONTAL  
VERTICAL

US 60  
STA. 271+00 TO STA. 271+50

FILE NAME: P:\CIVIL\US60\IV\FINAL\PLAN\X00100X5-ML.DGN

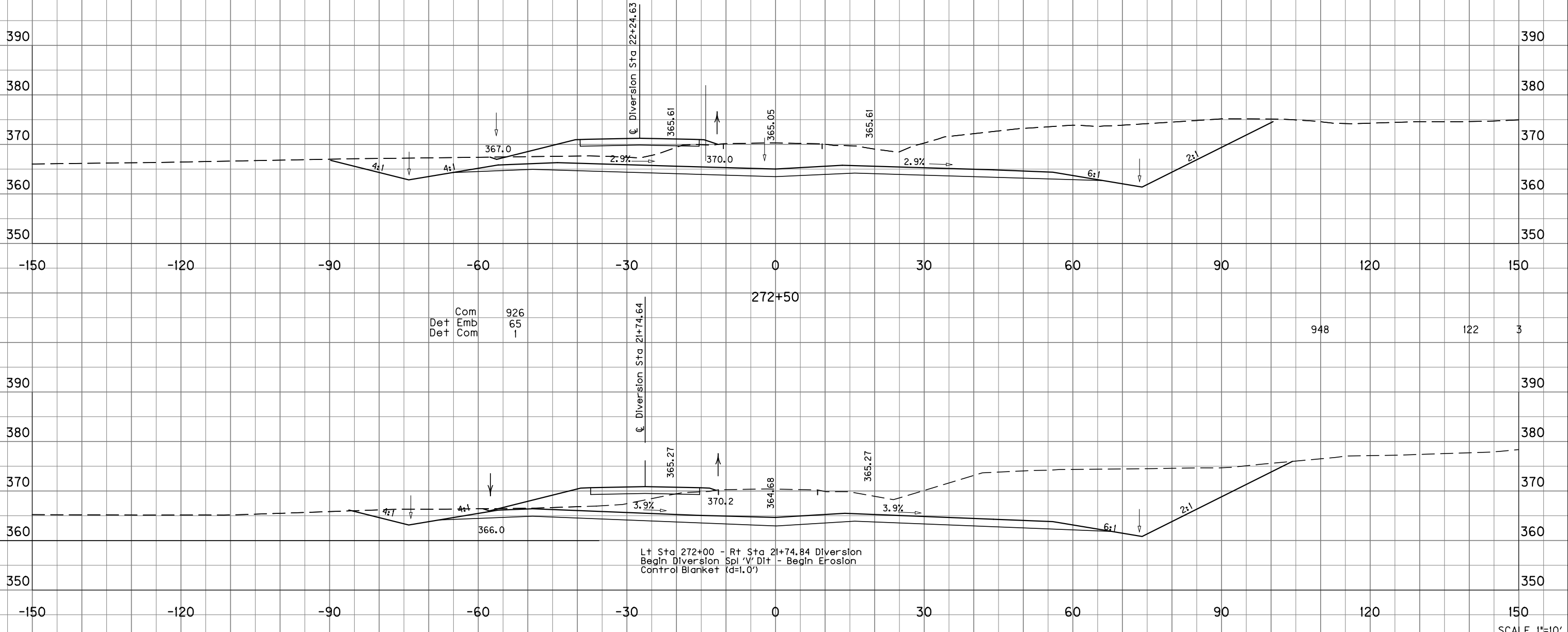
USER: Diowe  
DATE PLOTTED: August 27, 2013

E-SHEET NAME:

MicroStation v8.11.9.292

COUNTY OF	ITEM NO.	SHEET NO.
LIVINGSTON	1-330.00	X120

EMB	COM	Surf Dit	Emb Bench	Det Emb	Det Com
	1672			89	1



Com	926
Det Emb	65
Det Com	1

EMB	948	Det Emb	122	Det Com	3
-----	-----	---------	-----	---------	---

Lt Sta 272+00 - Rt Sta 21+74.84 Diversion  
 Begin Diversion Spl 'V' Dit - Begin Erosion  
 Control Blanket (d=1.0')

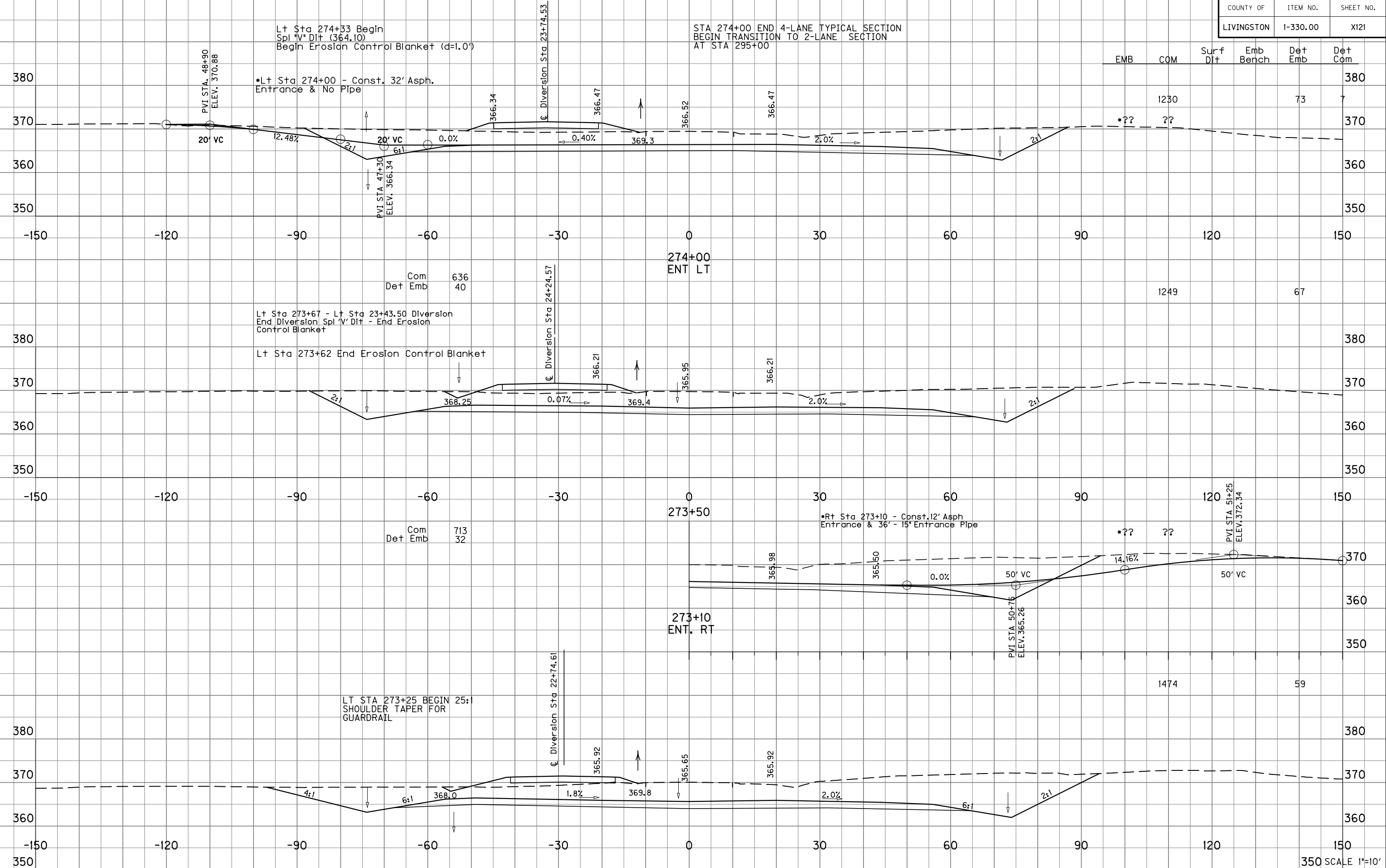
Com	998
Det Emb	66
Det Com	2

SCALE: 1" = 10'  
 HORIZONTAL  
 VERTICAL

US 60  
 STA. 272+00 TO STA. 272+50

MicroStation v8.11.9.292 E-SHEET NAME: USER: Diowe DATE PLOTTED: August 27, 2013 FILE NAME: P:\CIVIL\US60\IV\FINAL\PLAN\X00100X5-ML.DGN





Com 636  
Det Emb 40

Com 713  
Det Emb 32

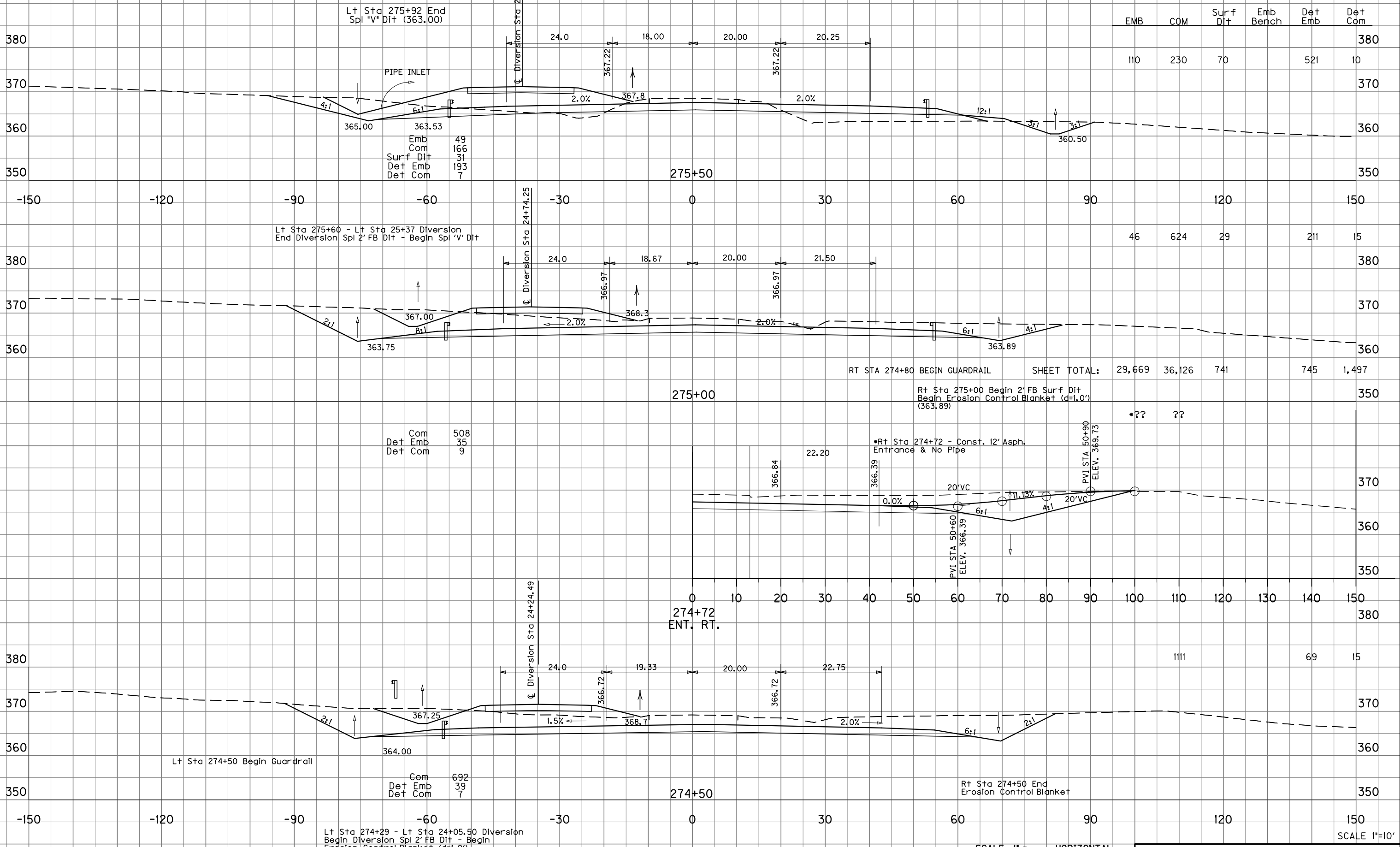
Com 879  
Det Emb 31

EMB	COM	Surf Dlt	Emb Bench	Det Emb	Det Com
	1230			73	7
*??	??				
	1249			67	

SCALE: 1" = 10' HORIZONTAL  
1" = 10' VERTICAL

US 60  
STA. 273+00 TO STA. 274+00

MicroStation v8.11.9.292 E-SHEET NAME: USER: Blowe DATE PLOTTED: August 27, 2013 FILE NAME: P:\CIVIL\US60\LIV\FINAL\PLAN\X00100X5-ML.DGN



RT STA 274+80 BEGIN GUARDRAIL SHEET TOTAL: 29,669 36,126 741 745 1,497

Rt Sta 275+00 Begin 2' FB Surf Dlt Begin Erosion Control Blanket (d=1.0') (363.89) \*?? ??

Rt Sta 274+72 - Const. 12' Asph. Entrance & No Pipe

PVI STA 50+60 ELEV. 366.39

PVI STA 50+90 ELEV. 369.73

274+72 ENT. RT.

Lt Sta 274+50 Begin Guardrail

Rt Sta 274+50 End Erosion Control Blanket

Lt Sta 274+29 - Lt Sta 24+05.50 Diversion Begin Diversion Spl 2' FB Dlt - Begin Erosion Control Blanket (d=1.0')

SCALE: 1" = 10' HORIZONTAL  
1" = 10' VERTICAL

US 60  
STA. 274+50 TO STA. 275+50

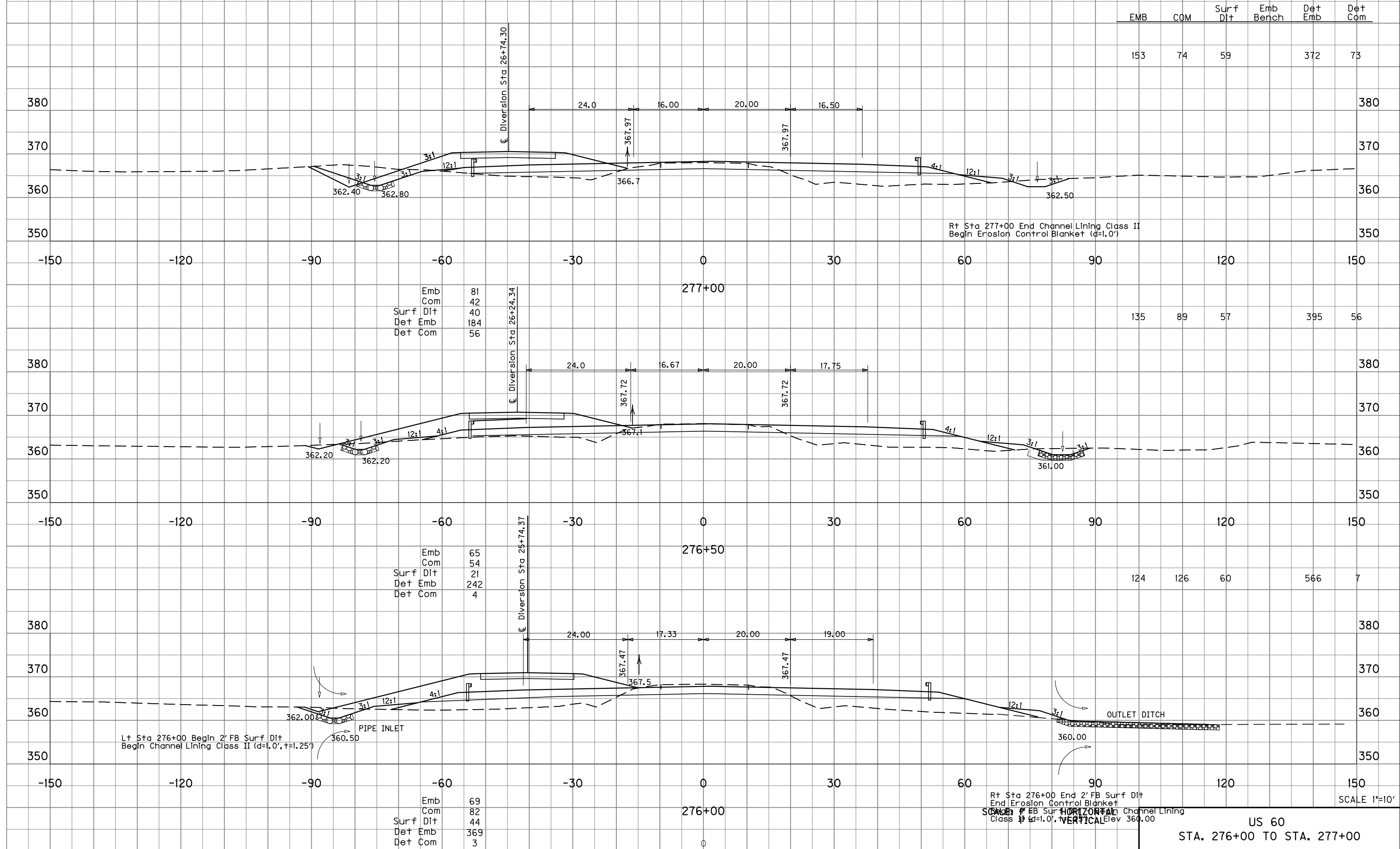
FILE NAME: P:\CIVIL\US60\LIV\FINAL\PLAN\X00100X5-ML.DGN

USER: BLOWE  
DATE PLOTTED: August 27, 2013

E-SHEET NAME:

MicroStation v8.11.9.292

FILE NAME: P:\CIVIL\US60LIV\FINAL\PLAN\X00100X5-ML.DGN  
 USER: BLOWE  
 DATE PLOTTED: August 27, 2013  
 E-SHEET NAME:  
 MicroStation v8.11.9.292



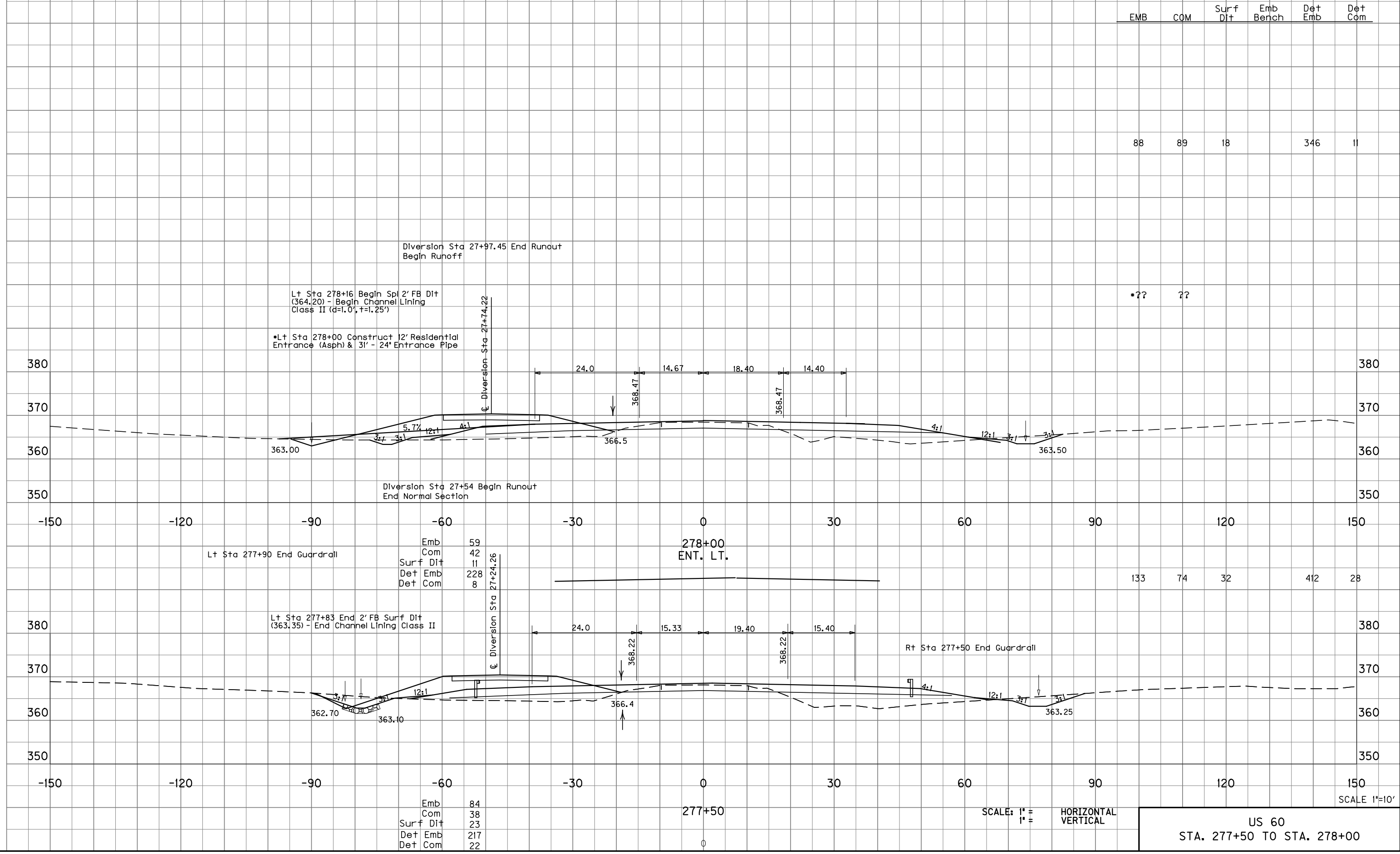
Rt Sta 276+00 End 2' FB Surf Ditch  
 End Erosion Control Blanket  
 Scale: HORIZONTAL Channel Lining  
 Class II (d=1.0', ELEV 360.00)  
 VERTICAL  
 US 60  
 STA. 276+00 TO STA. 277+00  
 SCALE 1"=10'

FILE NAME: P:\CIVIL\US60\LIV\FINAL\PLAN\X00100X5-ML.DGN

USER: BLOWE  
DATE PLOTTED: August 27, 2013

E-SHEET NAME:

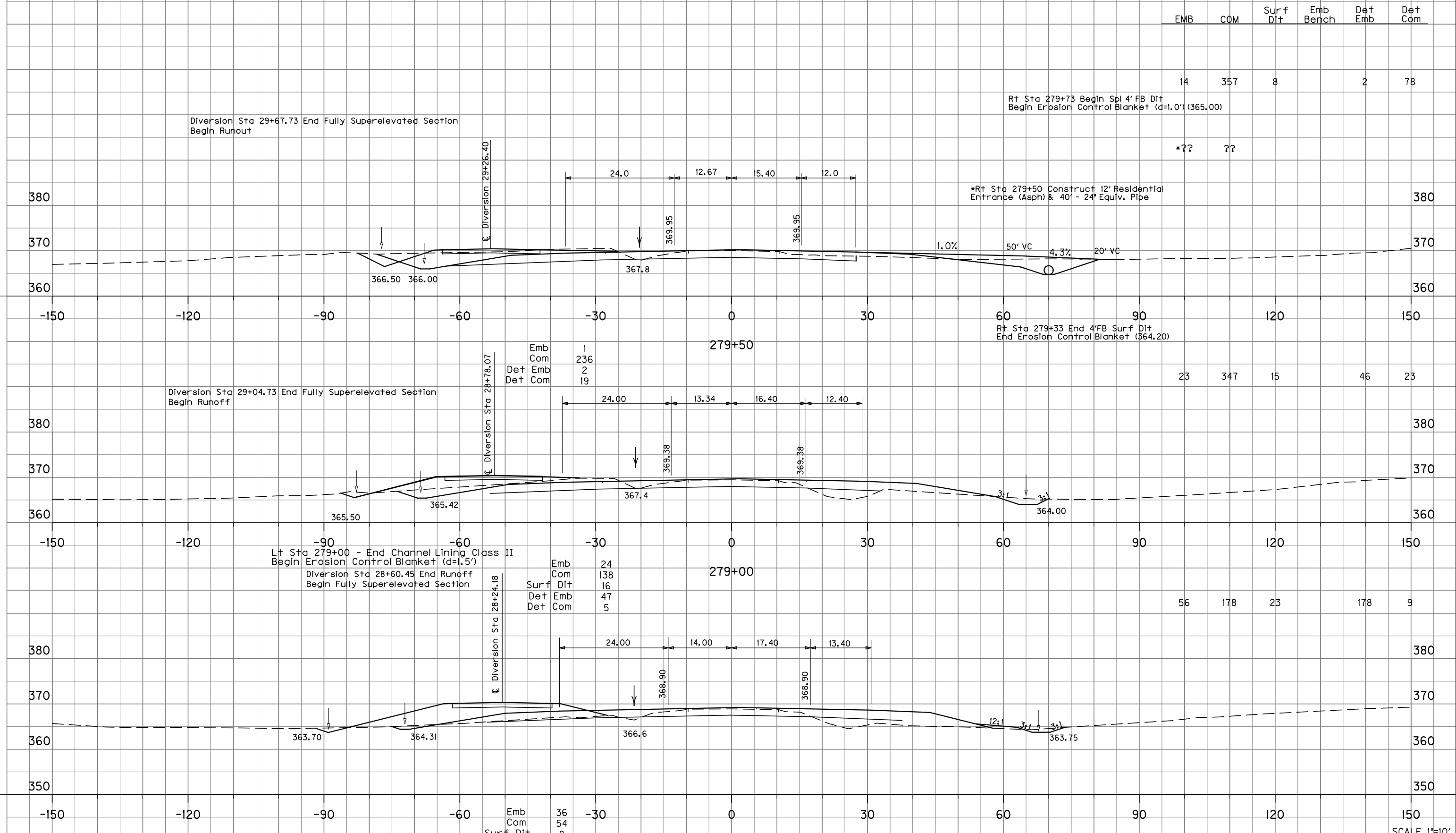
MicroStation v8.11.9.292



SCALE: 1" = 10' HORIZONTAL  
1" = 10' VERTICAL

US 60  
STA. 277+50 TO STA. 278+00

FILE NAME: P:\CIVIL\US60\IV\FINAL\PLAN\X00100X5-ML.DGN  
 USER: BLOWE  
 DATE PLOTTED: August 27, 2013  
 E-SHEET NAME:  
 MicroStation v8.11.9.292



Emb	1
Com	236
Det	2
Emb	19
Com	

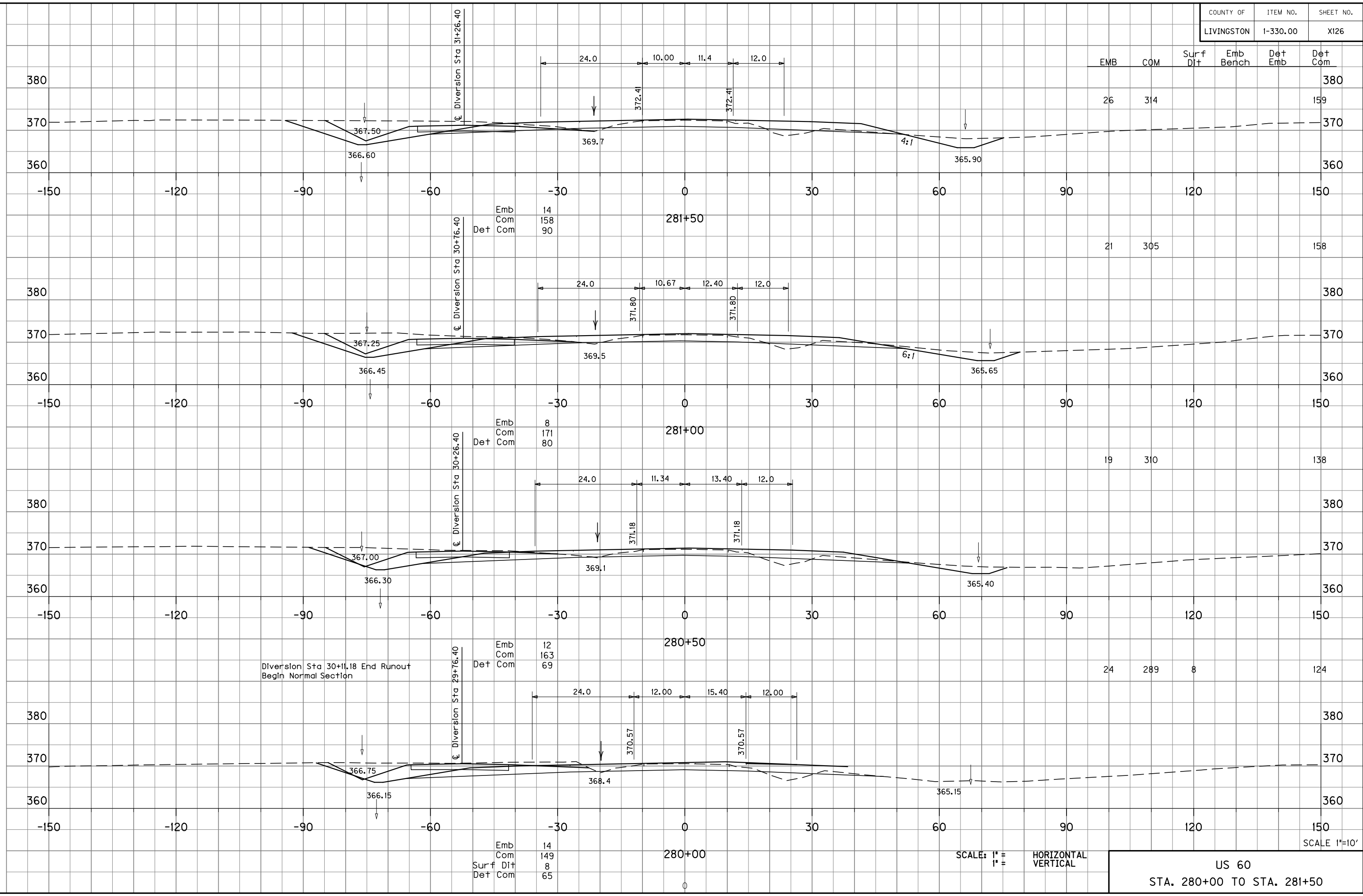
Emb	24
Com	138
Surf	16
Det	47
Emb	5
Com	

Emb	36
Com	54
Surf	8
Det	145
Emb	4
Com	

SCALE: 1" = 10'  
HORIZONTAL  
1" = 10'  
VERTICAL

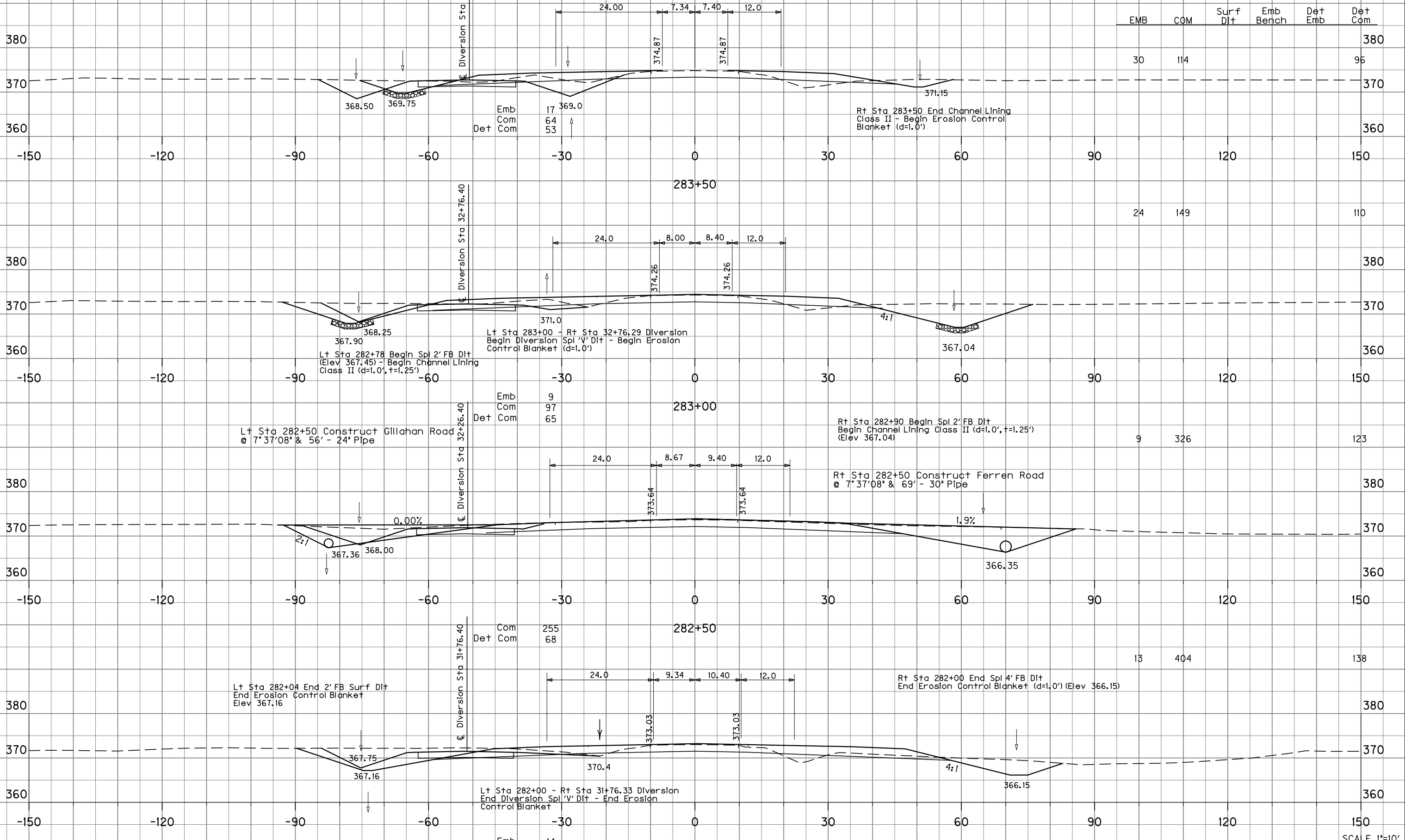
US 60  
STA. 278+50 TO STA. 279+50

FILE NAME: P:\CIVIL\US60LIV\FINAL\PLAN\X001000X5-ML.DGN  
 USER: BLOWE  
 DATE PLOTTED: August 27, 2013  
 E-SHEET NAME:  
 MicroStation v8.11.9.292



SCALE: 1" = 10'  
 HORIZONTAL  
 VERTICAL

US 60  
 STA. 280+00 TO STA. 281+50



FILE NAME: P:\CIVIL\US60LIV\FINAL\PLAN\X00100X5-ML.DGN

USER: Blowe  
DATE PLOTTED: August 27, 2013

E-SHEET NAME:

MicroStation v8.11.9.292

SCALE: 1" = 10'  
HORIZONTAL  
VERTICAL

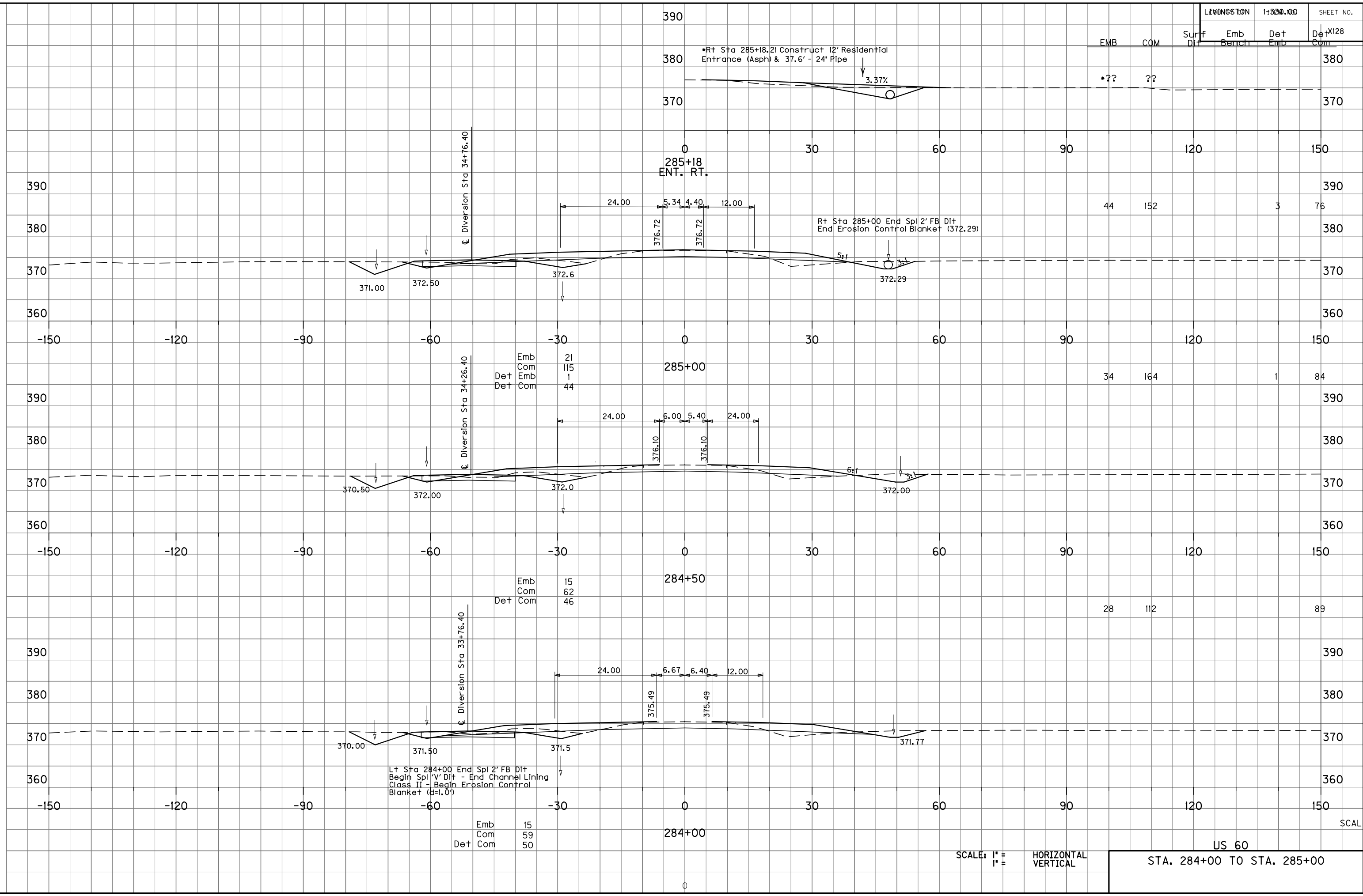
US 60  
STA. 282+00 TO STA. 283+50

FILE NAME: P:\CIVIL\US60LIV\FINAL\PLAN\X00100X5-ML.DGN

USER: BLOWE DATE PLOTTED: August 27, 2013

E-SHEET NAME:

MicroStation v8.11.9.292



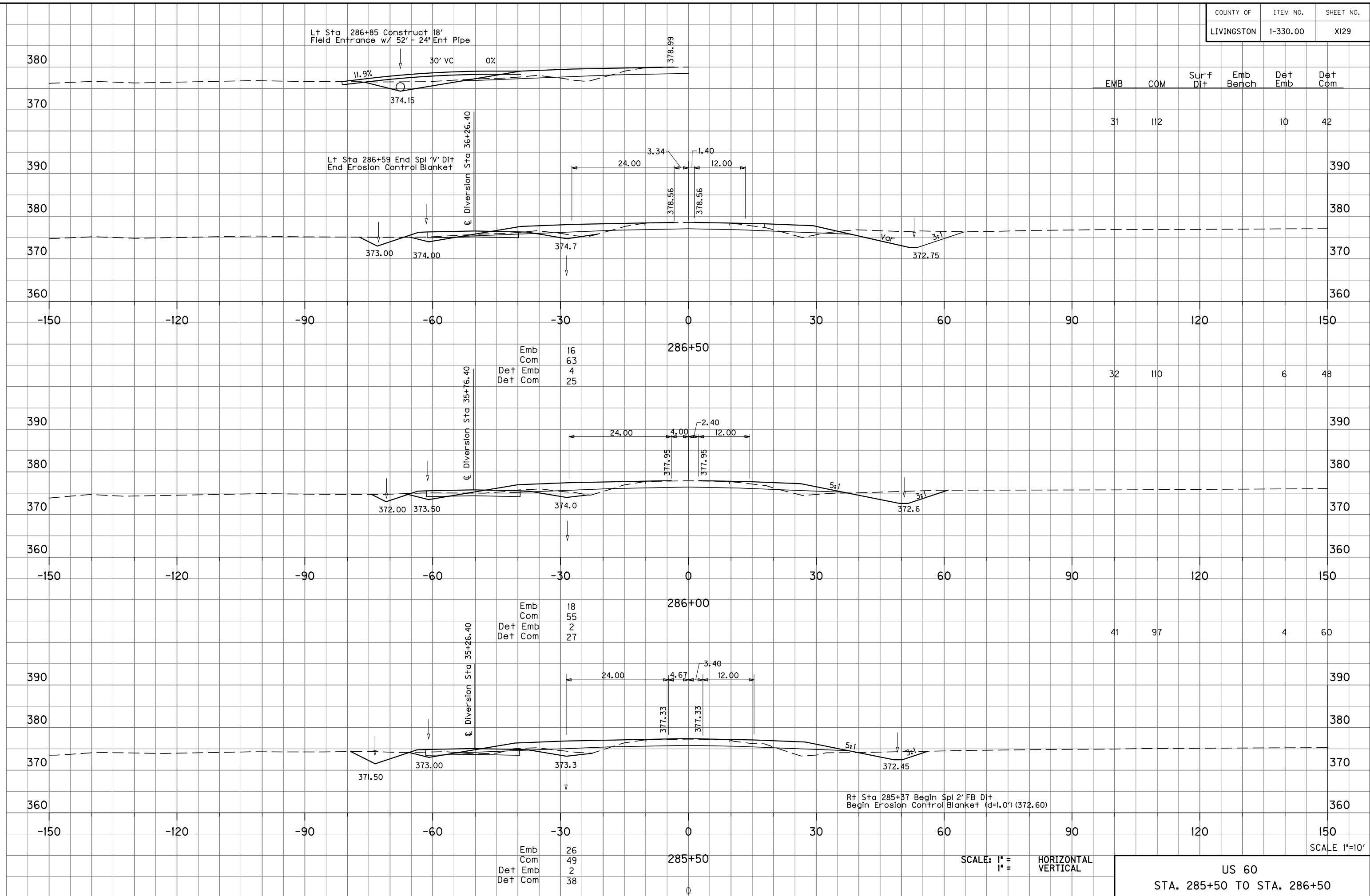
SCALE: 1" = 10' HORIZONTAL  
1" = 10' VERTICAL

US 60  
STA. 284+00 TO STA. 285+00

SCALE 1"=



FILE NAME: P:\CIVIL\US60LIV\FINAL\PLAN\X00100X5-ML.DGN  
 USER: BLOWE  
 DATE PLOTTED: August 27, 2013  
 E-SHEET NAME:  
 MicroStation v8.11.9.292



Emb	16
Com	63
Det	4
Det	25

Emb	18
Com	55
Det	2
Det	27

Emb	26
Com	49
Det	2
Det	38

SCALE: 1" = 10'  
 HORIZONTAL  
 VERTICAL

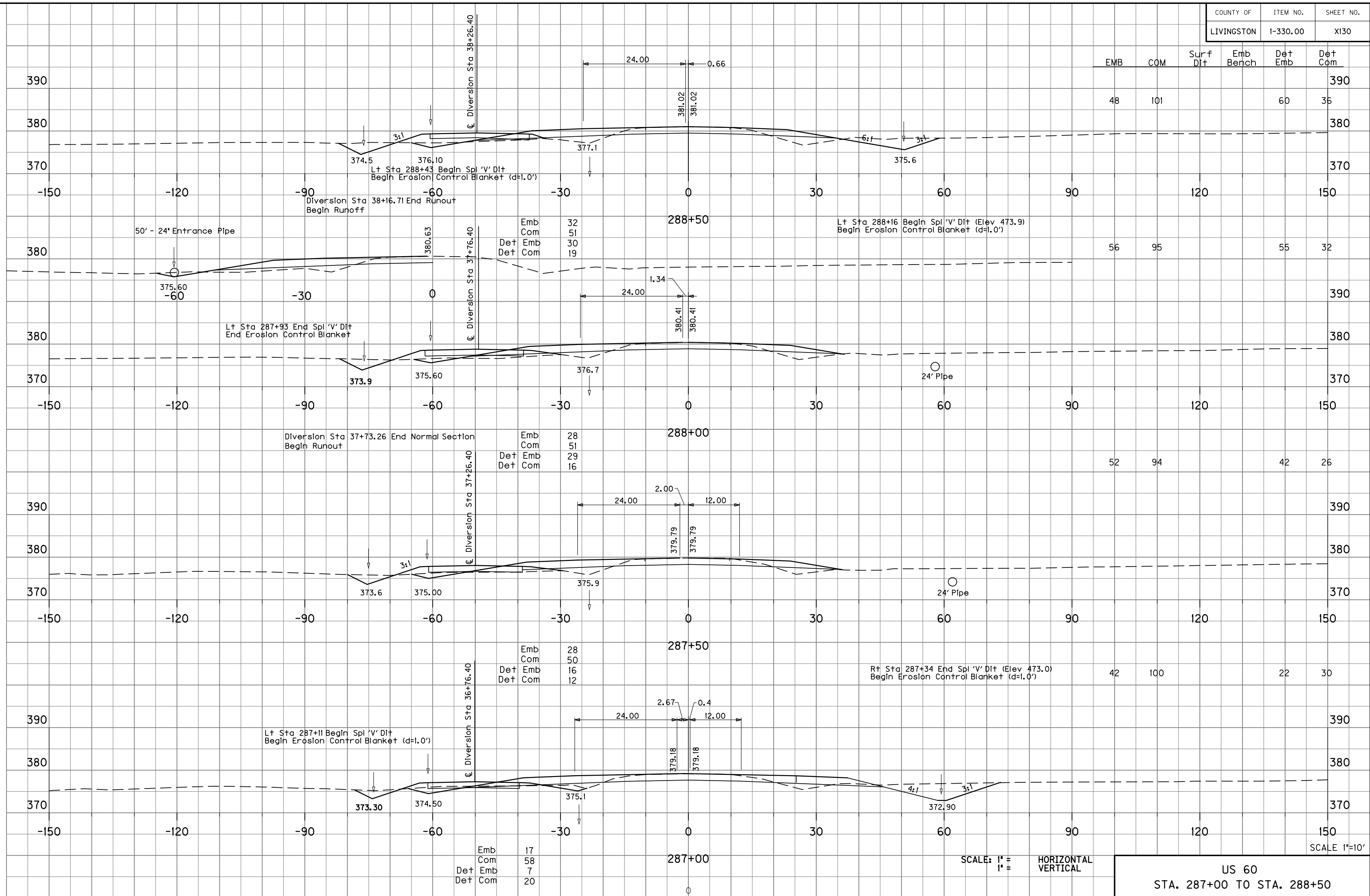
US 60  
 STA. 285+50 TO STA. 286+50

FILE NAME: P:\CIVIL\US60\IV\FINAL\PLAN\X001000X5-MI.DGN

USER: BLOWE  
DATE PLOTTED: August 27, 2013

E-SHEET NAME:

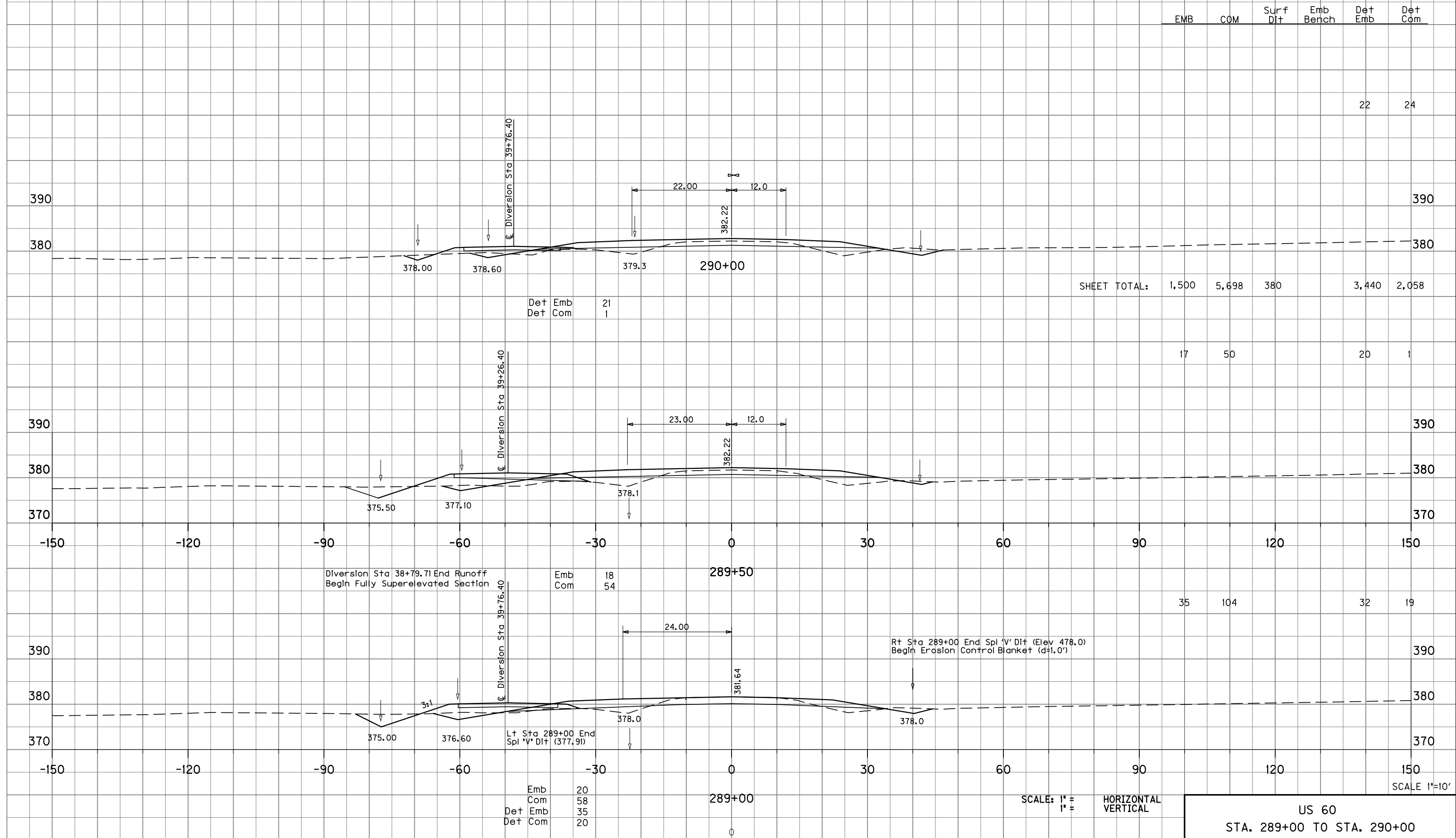
MicroStation v8.11.9.292



SCALE: 1" = 10'  
HORIZONTAL  
VERTICAL

US 60  
STA. 287+00 TO STA. 288+50

FILE NAME: P:\CIVIL\US60\LIV\FINAL\PLAN\X00100X5-ML.DGN  
 USER: BLOWE  
 DATE PLOTTED: August 27, 2013  
 E-SHEET NAME:  
 MicroStation v8.11.9.292



Det	Emb	21
Det	Com	1

Emb	17
Com	50
Det	20
Com	1

Emb	18
Com	54

Emb	20
Com	58
Det	35
Com	20

SCALE: 1" = 40'  
 1" = 10'

HORIZONTAL  
 VERTICAL

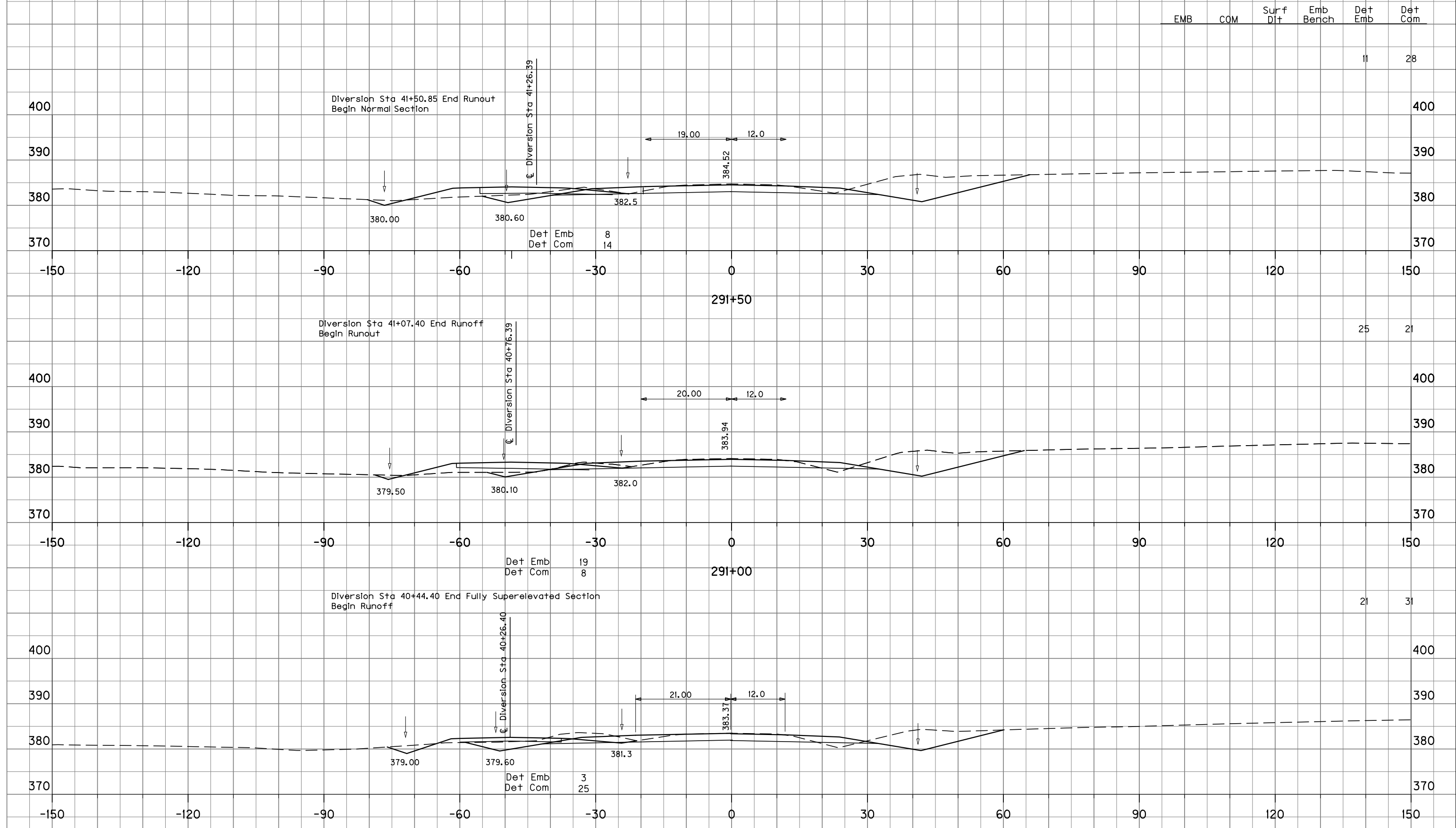
US 60  
 STA. 289+00 TO STA. 290+00

FILE NAME: P:\CIVIL\US60LIV\FINAL\PLAN\X00100X5-ML.DGN

USER: BLOWE  
DATE PLOTTED: August 27, 2013

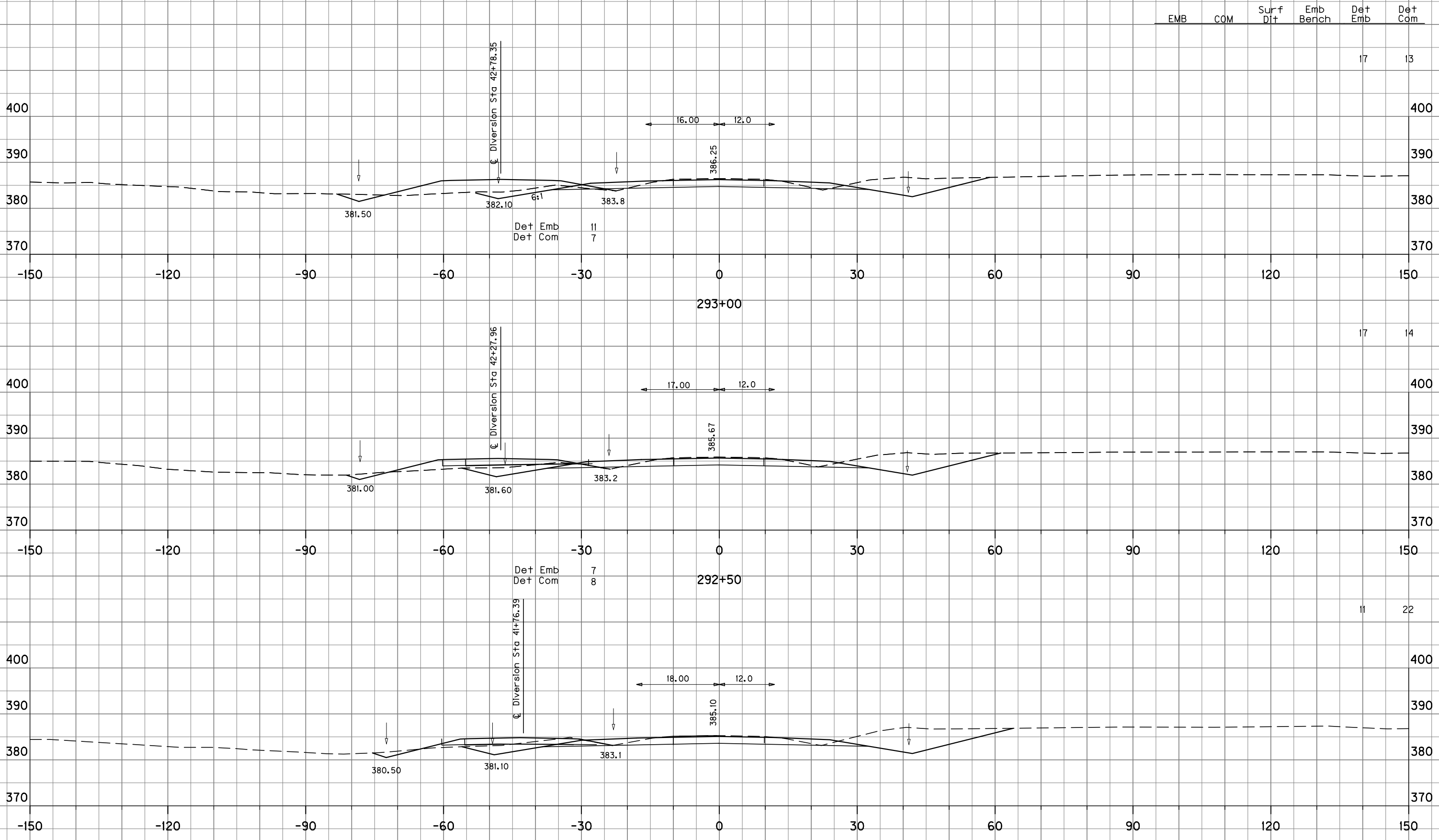
E-SHEET NAME:

MicroStation v8.11.9.292



SCALE: 1" = 40' HORIZONTAL  
1" = 10' VERTICAL

US 60  
STA. 290+50 TO STA. 291+50



EMB	COM	Surf Dit	Emb Bench	Det Emb	Det Com
-----	-----	-------------	--------------	------------	------------

Det	Emb	
Det	Com	11
		7

Det	Emb	
Det	Com	7
		8

Det	Emb	
Det	Com	4
		16

17	13
----	----

17	14
----	----

11	22
----	----

SCALE: 1" = 16'  
1" = 4'

HORIZONTAL  
VERTICAL

US 60  
STA. 292+00 TO STA. 293+00

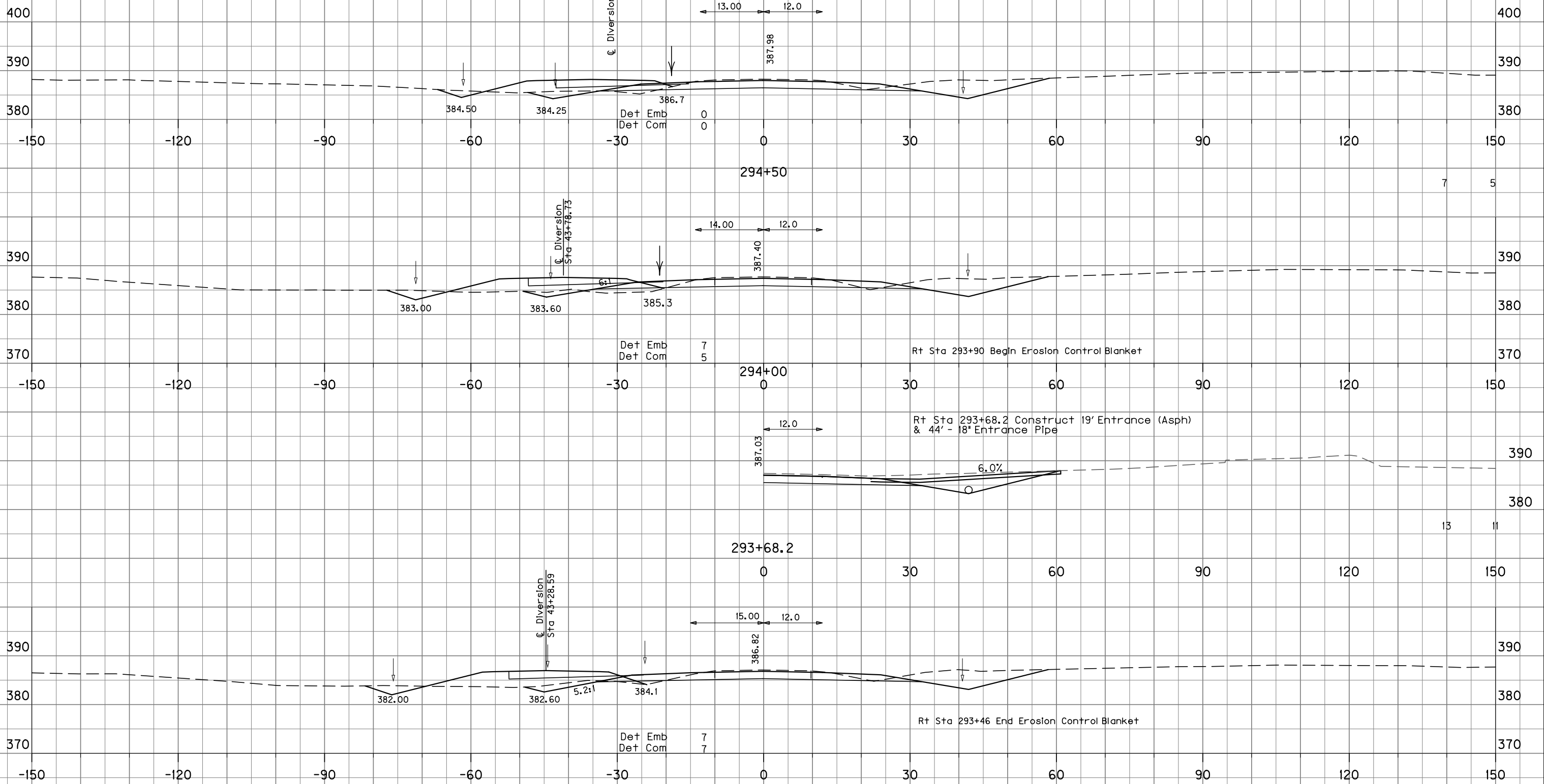
FILE NAME: P:\CIVIL\US60LIV\FINAL\PLAN\X00100X5-ML.DGN

USER: BLOWE  
DATE PLOTTED: August 27, 2013

E-SHEET NAME:

MicroStation v8.11.9.292

EMB	COM	Surf Dit	Emb Bench	Gran Emb	Rip- Rap	Det Emb	Det Com
360,972	89,965	12,095		23,947	2639	4185	3556



PROJECT TOTAL: 360,972 89,965 12,095 23,947 2639 4185 3556

Rt Sta 293+90 Begin Erosion Control Blanket

Rt Sta 293+68.2 Construct 19' Entrance (Asph) & 44' - 18" Entrance Pipe

Rt Sta 293+46 End Erosion Control Blanket

SCALE: 1" = 10' HORIZONTAL  
1" = 10' VERTICAL

US 60  
STA. 293+50 TO STA. 294+50

FILE NAME: P:\CIVIL\US60\LIV\FINAL\PLAN\X00100X5-ML.DGN

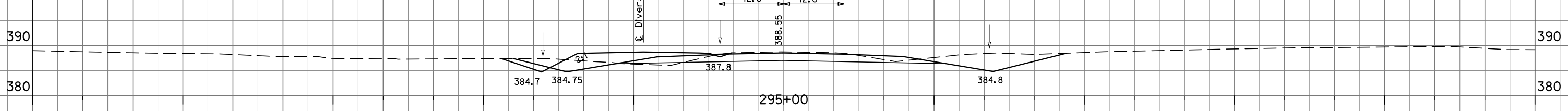
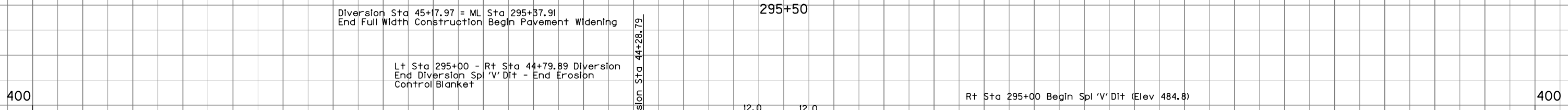
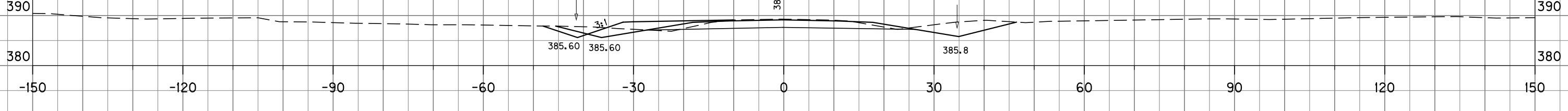
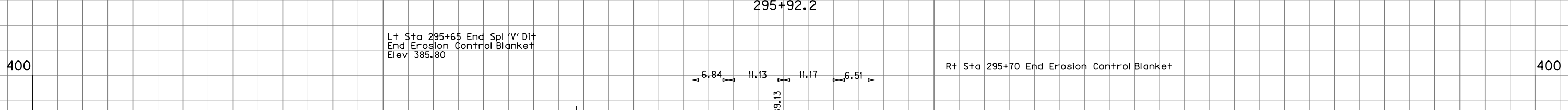
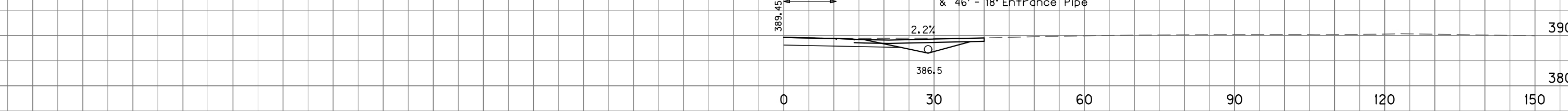
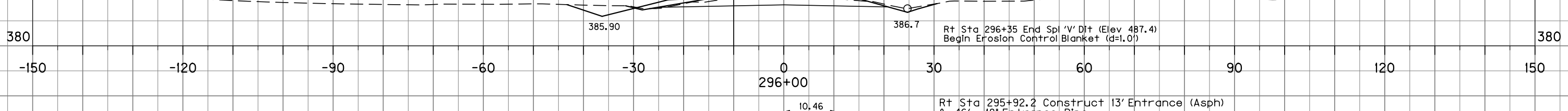
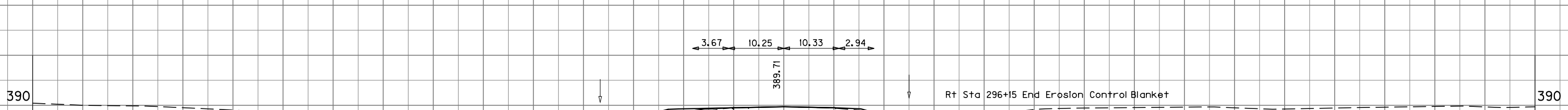
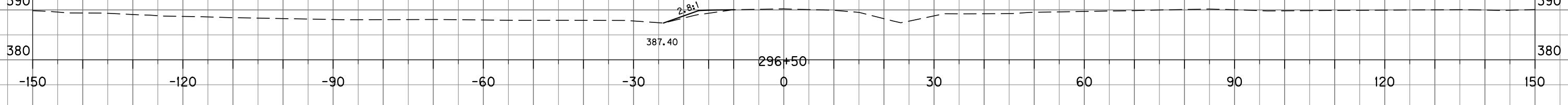
USER: Blowe  
DATE PLOTTED: August 27, 2013

E-SHEET NAME:

MicroStation v8.11.9.292

COUNTY OF	ITEM NO.	SHEET NO.
LIVINGSTON	1-330.00	X135

Lt Sta 296+50 - Lt Sta 46+27.43 Diversion  
 End Diversion Spl 'V' Dlt - End  
 Erosion Control Blanket



FILE NAME: P:\CIVIL\US60\IV\FINAL\PLAN\X00100X5-ML.DGN

USER: BLOWE  
 DATE PLOTTED: August 27, 2013

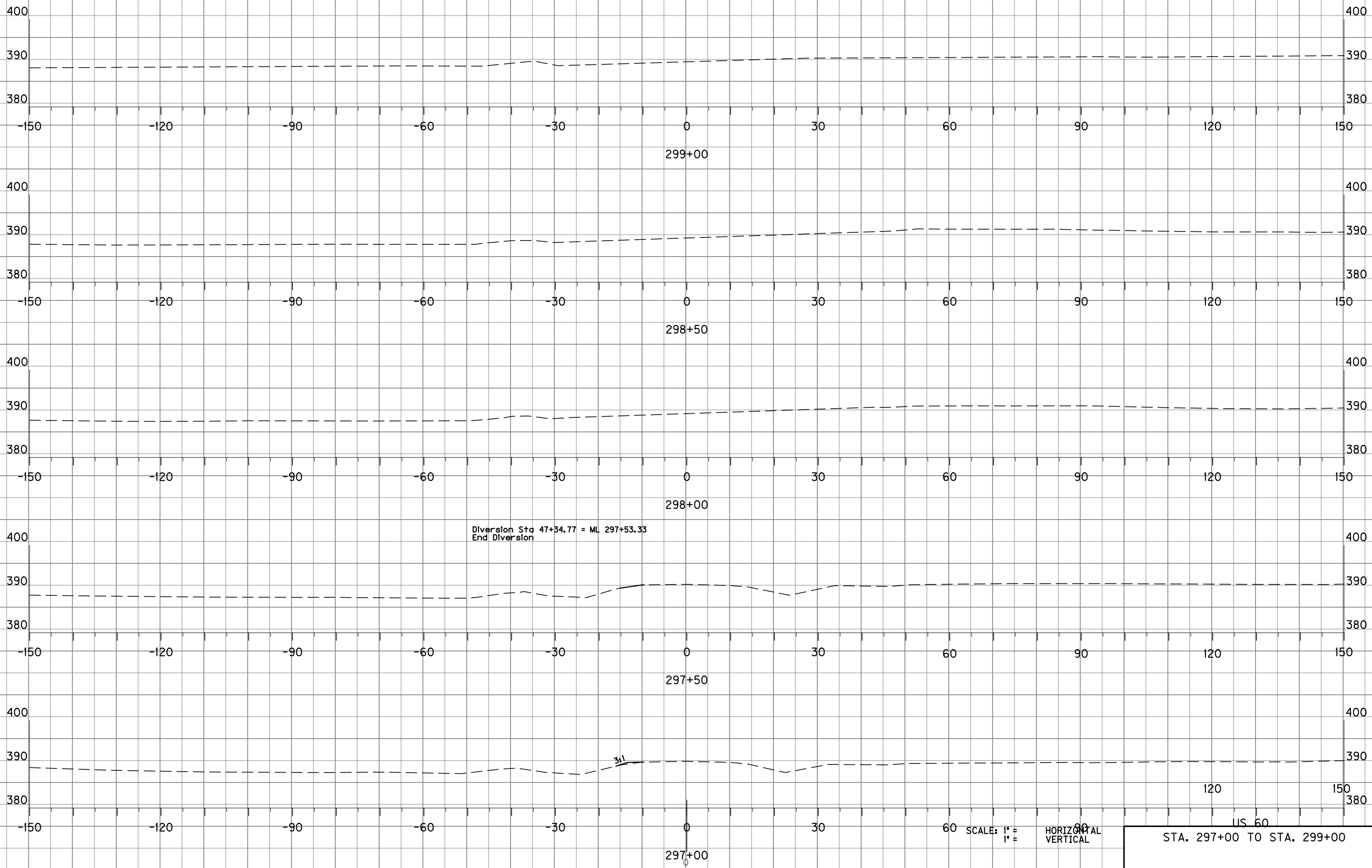
E-SHEET NAME:

MicroStation v8.11.9.292

SCALE: 1" = 40'  
 1" = 10'

HORIZONTAL  
 VERTICAL

US 60  
 STA. 295+00 TO STA. 296+50



STA. 297+00 TO STA. 299+00

FILE NAME: P:\CIVIL\US60\IV\FINAL\PLAN\X00000X5-ML.DGN

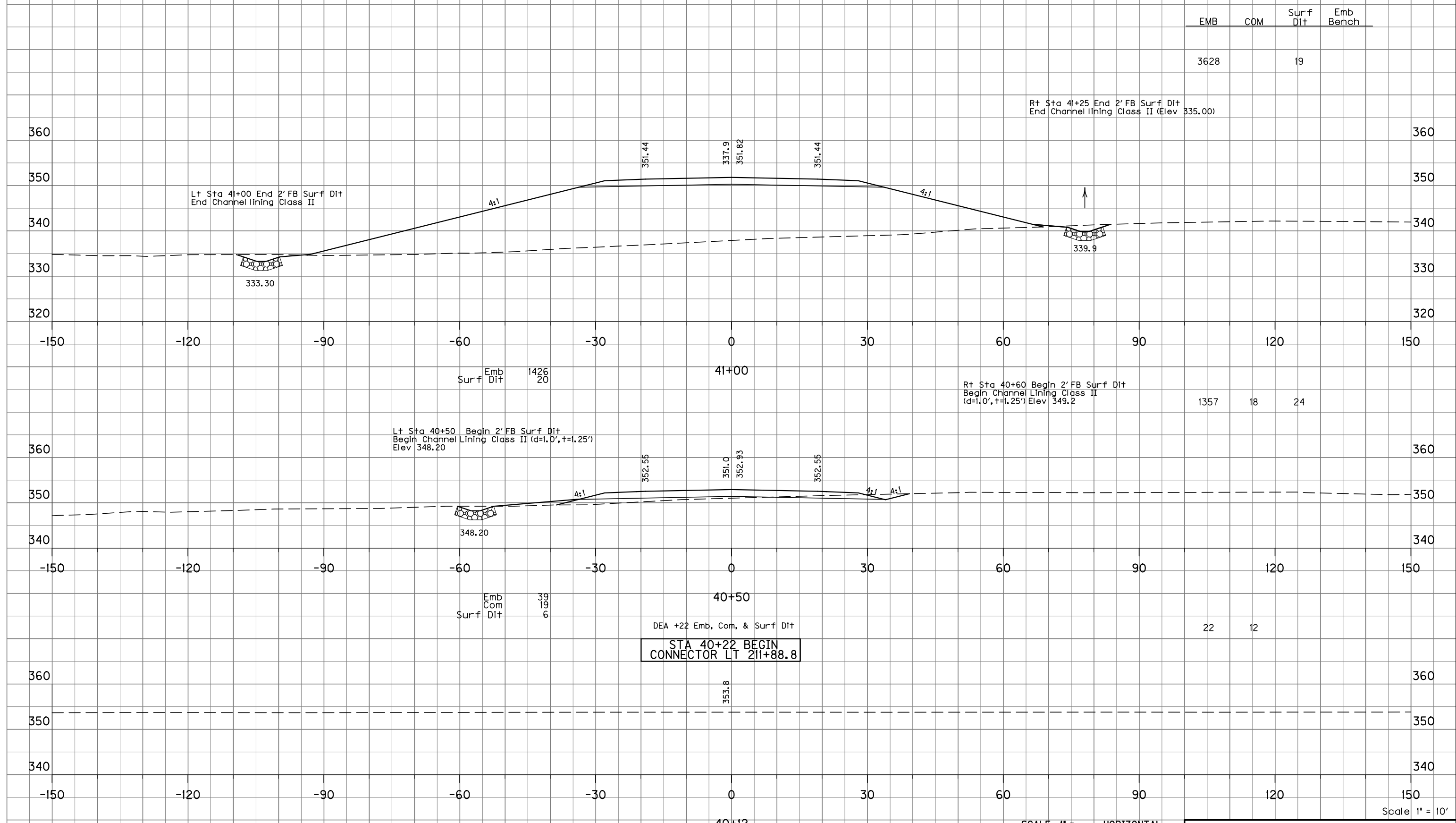
USER: BLOWE  
DATE PLOTTED: August 27, 2013

E-SHEET NAME:

MicroStation v8.11.9.292



FILE NAME: P:\CIVIL\US60\LIV\FINAL\PLAN\X13700XS-APPR.DGN  
 USER: BLOWE  
 DATE PLOTTED: January 2, 2014  
 E-SHEET NAME:  
 MicroStation v8.11.9.292



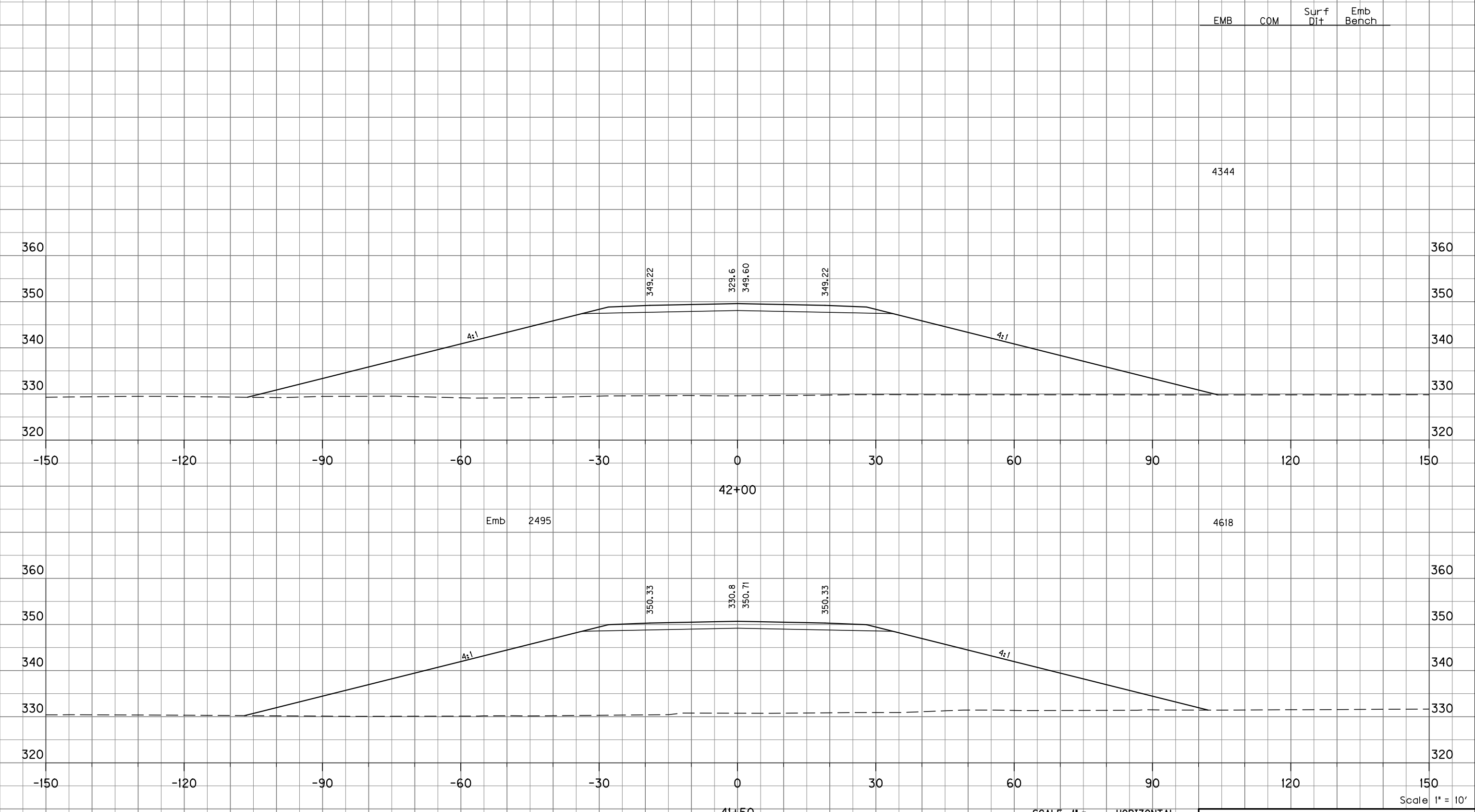
**STA 40+22 BEGIN CONNECTOR LT 211+88.8**

SCALE: 1" = 10'  
HORIZONTAL  
VERTICAL

**CONNECTOR LT 211+88.8  
STA. 40+12 TO STA. 41+00**

COUNTY OF	ITEM NO.	SHEET NO.
LIVINGSTON	1-330.00	X138

FILE NAME: P:\CIVIL\US60LIV\FINAL\PLAN\X13700XS-APPR.DGN  
 USER: BLOWE  
 DATE PLOTTED: January 2, 2014  
 E-SHEET NAME:  
 MicroStation v8.11.9.292



EMB COM Surf Dlt Emb Bench

4344

360

360

350

350

340

340

330

330

320

320

-150

-120

-90

-60

-30

0

30

60

90

120

150

42+00

Emb 2495

4618

360

360

350

350

340

340

330

330

320

320

-150

-120

-90

-60

-30

0

30

60

90

120

150

41+50

Emb 2492

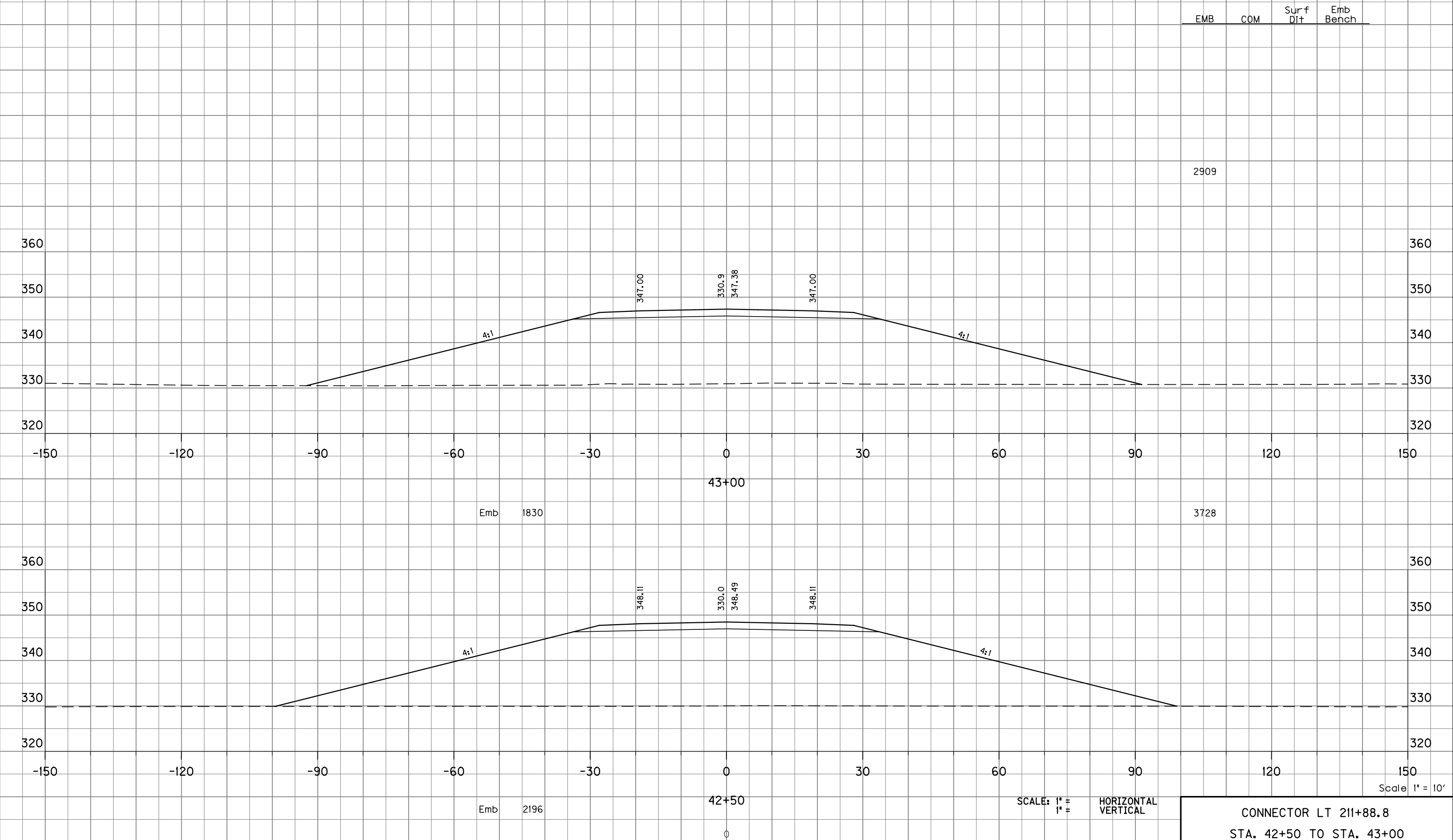
SCALE: 1" = 10'  
HORIZONTAL  
VERTICAL

CONNECTOR LT 211+88.8  
STA. 41+50 TO STA. 42+00

Scale 1" = 10'

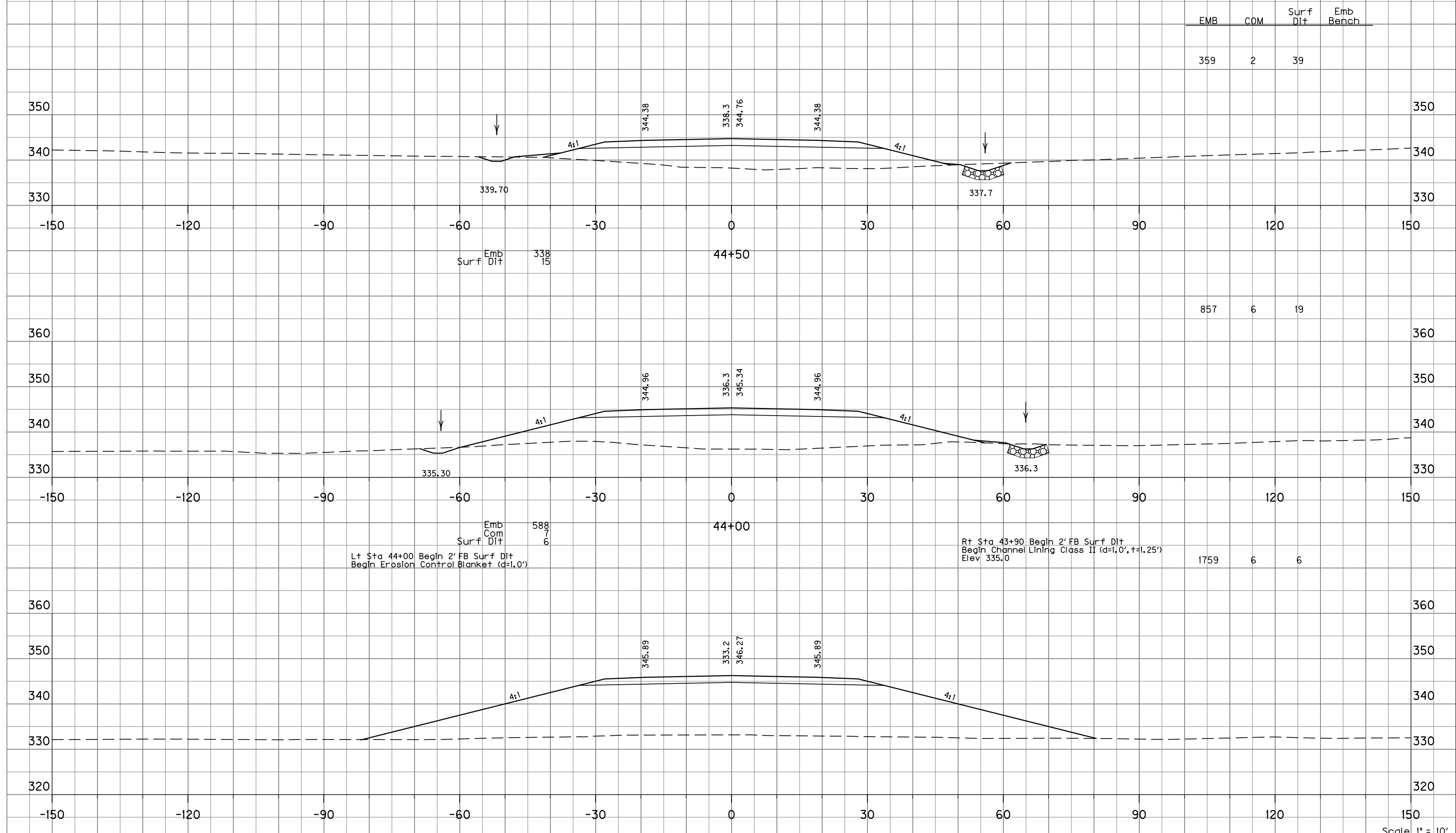
COUNTY OF	ITEM NO.	SHEET NO.
LIVINGSTON	1-330.00	X139

FILE NAME: P:\CIVIL\US60\LIV\FINAL\PLAN\X13700XS-APPR.DGN  
 USER: achilder's  
 DATE PLOTTED: January 2, 2014  
 E-SHEET NAME:  
 MicroStation v8.11.9.292



CONNECTOR LT 211+88.8  
 STA. 42+50 TO STA. 43+00

FILE NAME: P:\CIVIL\US60LIV\FINAL\PLAN\X13700XS-APPR.DGN  
 USER: achilder's  
 DATE PLOTTED: January 2, 2014  
 E-SHEET NAME:  
 MicroStation v8.11.9.292



Lt Sta 44+00 Begin 2' FB Surf Dlt  
Begin Erosion Control Blanket (d=1.0')

Rt Sta 43+90 Begin 2' FB Surf Dlt  
Begin Channel Lining Class II (d=1.0', t=1.25')  
Elev 335.0

SCALE: 1" = 10'  
HORIZONTAL  
VERTICAL

CONNECTOR LT 211+88.8  
STA. 43+50 TO STA. 44+50

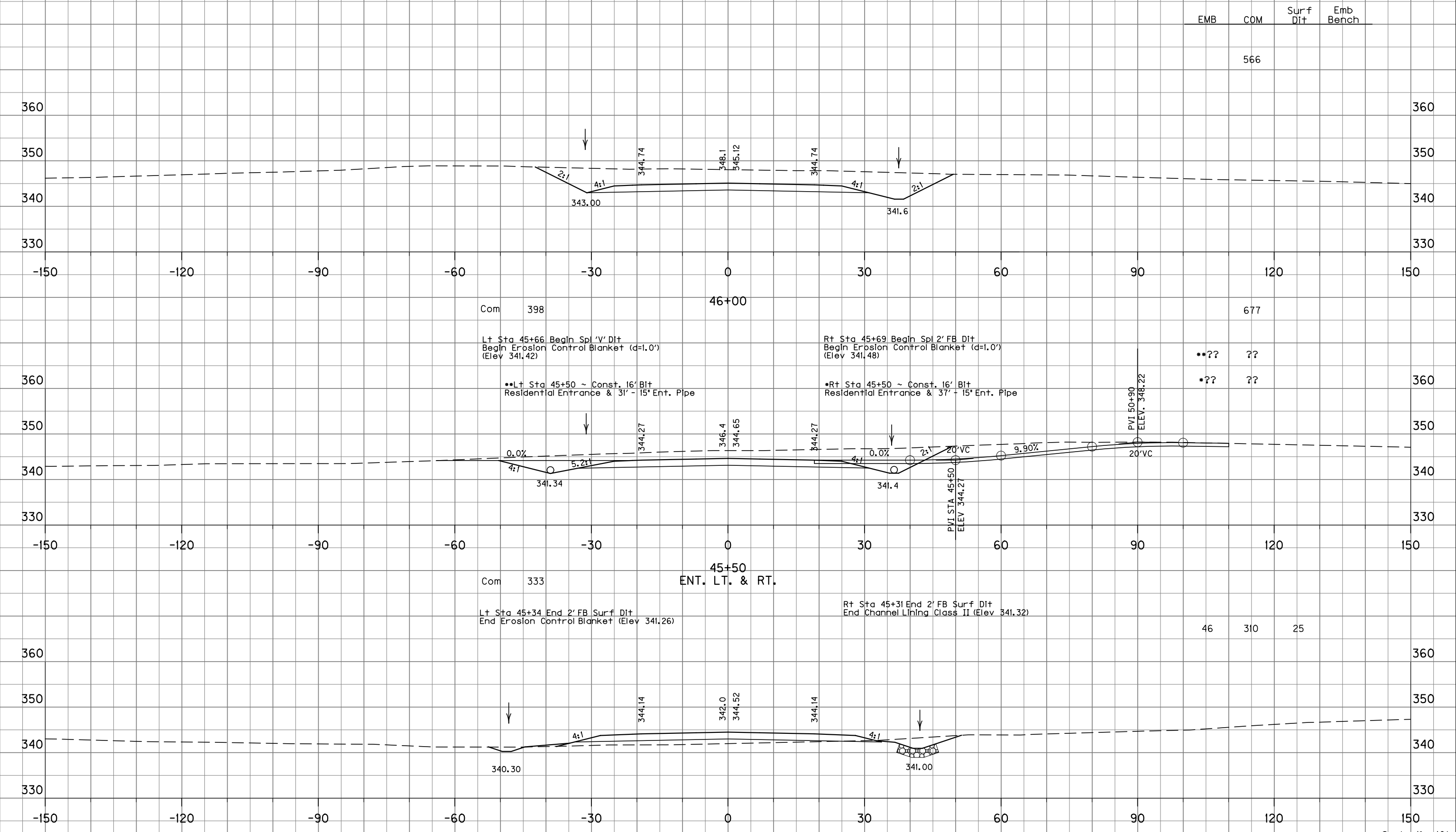
COUNTY OF	ITEM NO.	SHEET NO.
LIVINGSTON	1-330.00	X141

FILE NAME: P:\CIVIL\US60\LIV\FINAL\PLAN\X13700XS-APPR.DGN

USER: achiller's  
DATE PLOTTED: January 2, 2014

E-SHEET NAME:

MicroStation v8.11.9.292

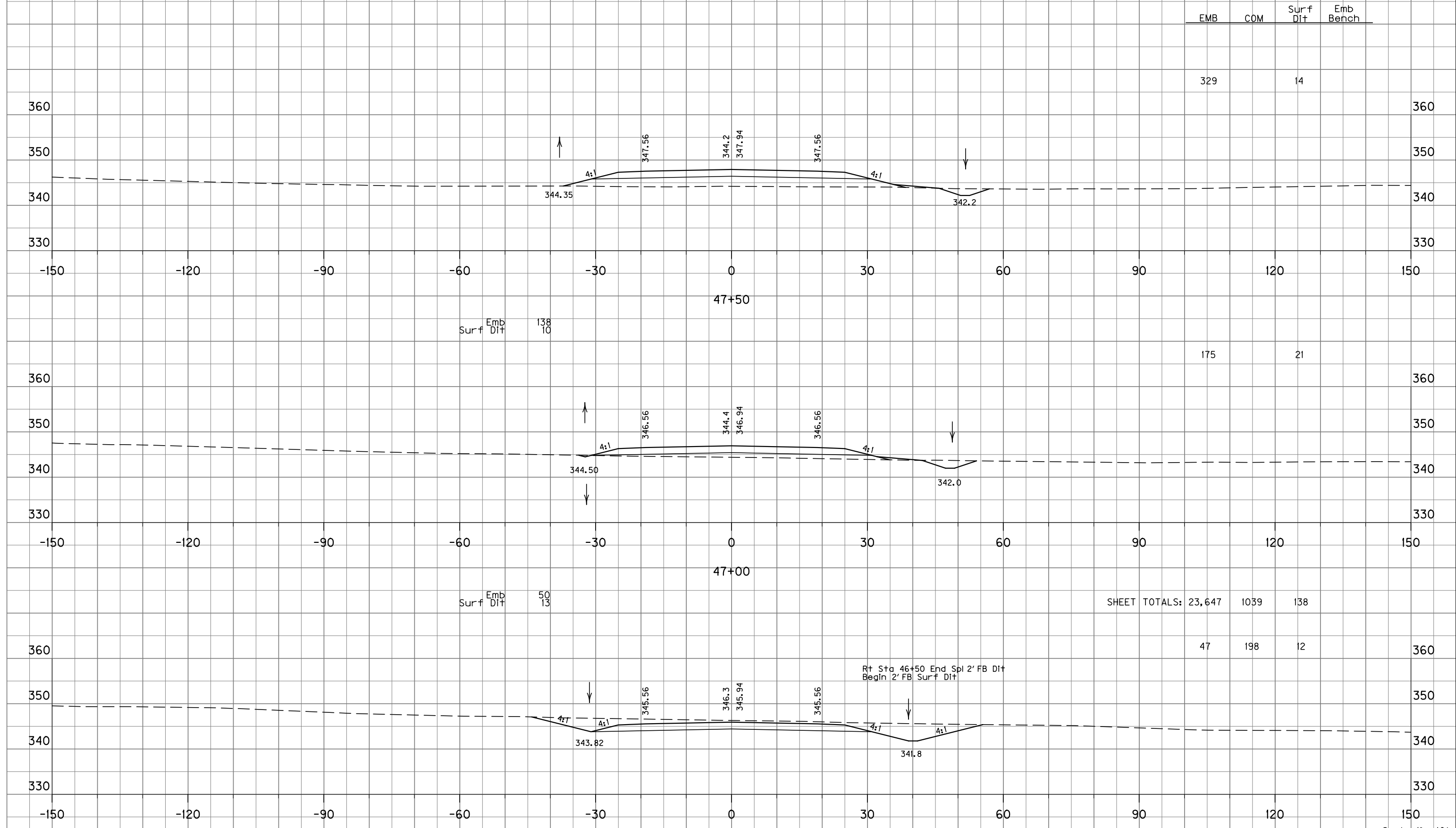


Emb	50
Com	2
Surf	27
Dit	

SCALE: 1" = 10'  
HORIZONTAL  
VERTICAL

CONNECTOR LT 211+88.8  
STA. 45+00 TO STA. 46+00

FILE NAME: P:\CIVIL\US60LIV\FINAL\PLAN\X13700XS-APPR.DGN  
 USER: achilder's  
 DATE PLOTTED: January 2, 2014  
 E-SHEET NAME:  
 MicroStation v8.11.9.292



EMB	COM	Surf Dit	Emb Bench
329		14	
175		21	
47	198	12	

SHEET TOTALS: 23,647 1039 138

Rt Sta 46+50 End Spl 2' FB Dit  
 Begin 2' FB Surf Dit

SCALE: 1" = 10'  
 HORIZONTAL  
 VERTICAL

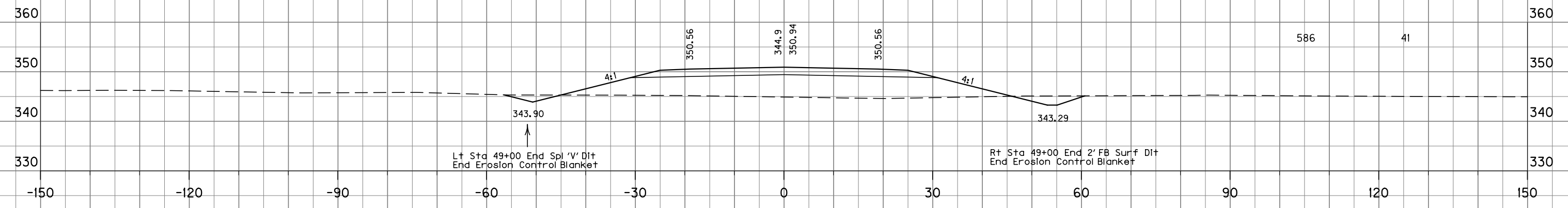
CONNECTOR LT 211+88.8  
 STA. 46+50 TO STA. 47+50

STA 49+50 END  
CONNECTOR LT 211+88.8

	EMB	COM	Surf Dit	Emb Bench
PROJECT TOTAL:	25,738	1872	200	

SHEET TOTALS:	2091	833	61	
	586		41	

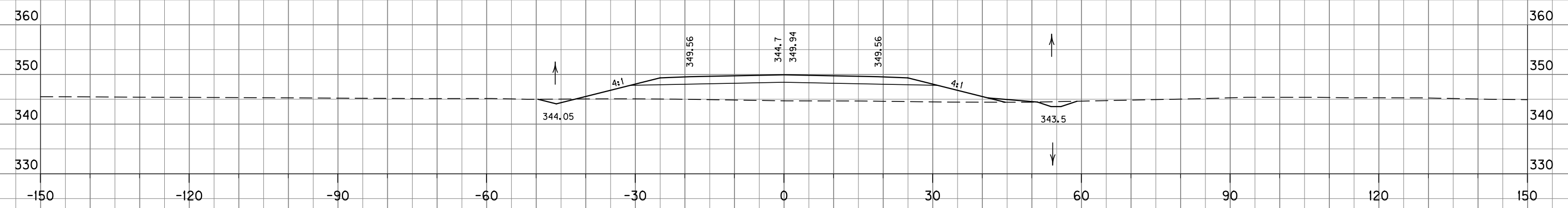
DEA +50 Emb & Com



Emb Com 316  
22

49+00

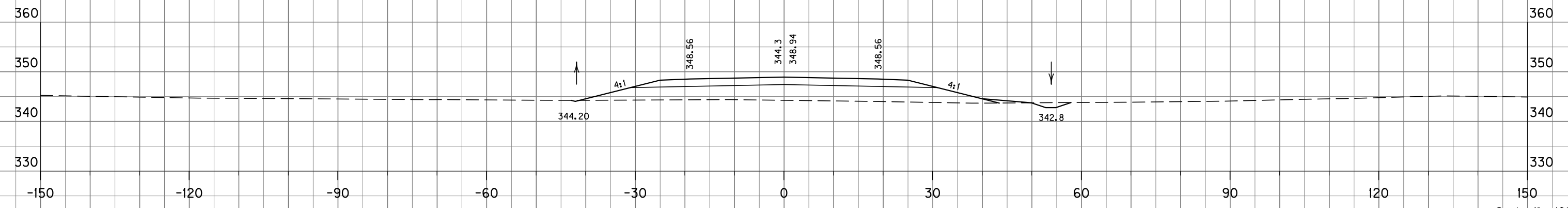
523	24	5
-----	----	---



Emb Com 249  
Surf Dit 4  
5

48+50

431	4	9
-----	---	---



Emb Com 217  
Surf Dit 5

48+00

SCALE: 1" = 10'  
HORIZONTAL  
VERTICAL

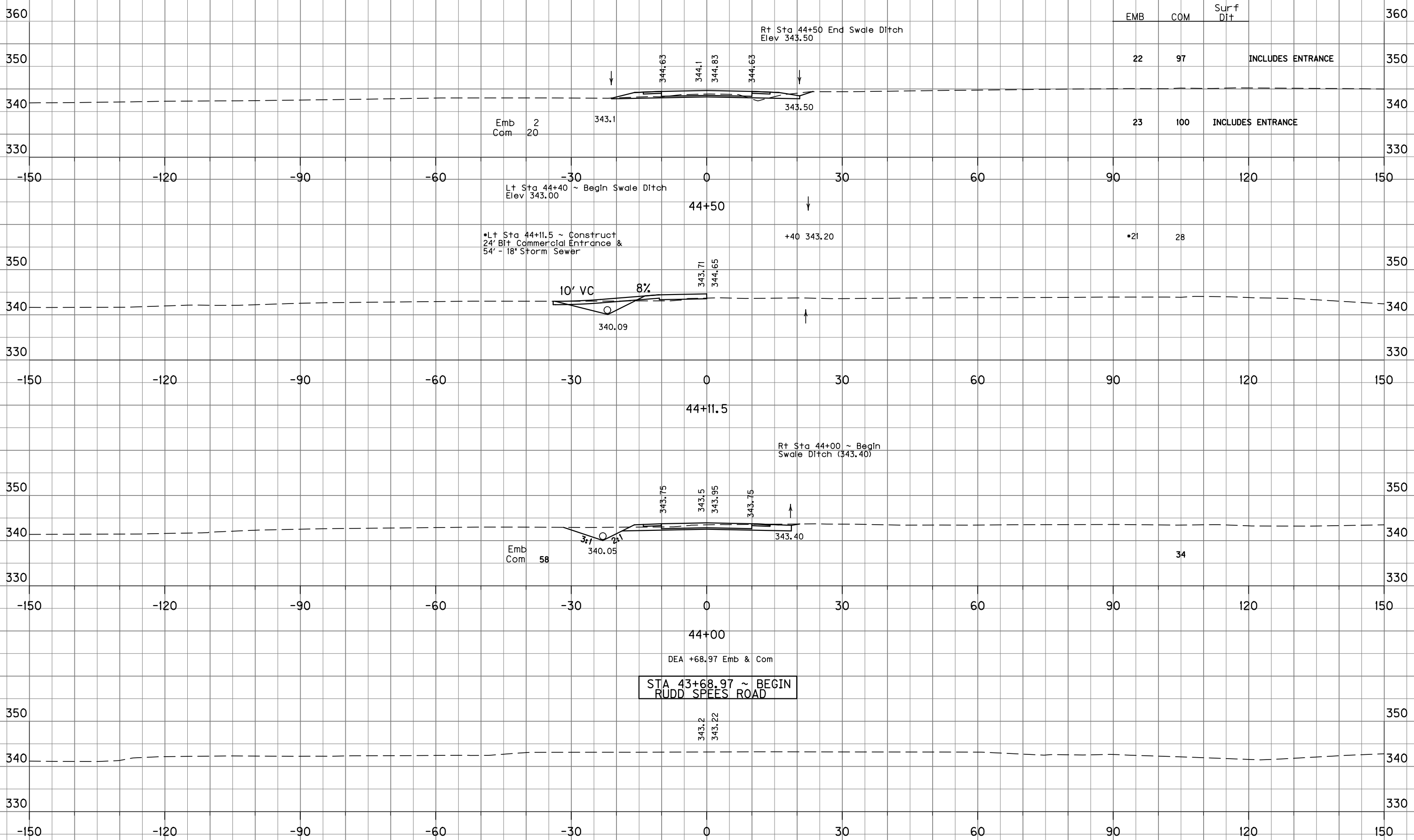
CONNECTOR LT 211+88.8  
STA. 48+00 TO STA. 49+00

FILE NAME: P:\CIVIL\US60LIV\FINAL\PLAN\X13700XS-APPR.DGN

USER: achilder's  
DATE PLOTTED: January 2, 2014

E-SHEET NAME:

MicroStation v8.11.9.292



EMB	COM	Surf Ditch
22	97	INCLUDES ENTRANCE
23	100	INCLUDES ENTRANCE
*21	28	

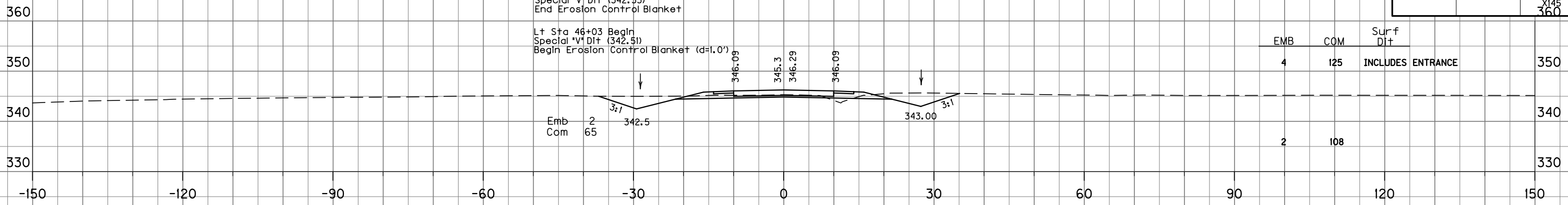
STA 43+68.97 ~ BEGIN  
 RUDD SPEEDS ROAD

SCALE: 1" = 10'  
 1" = 1'

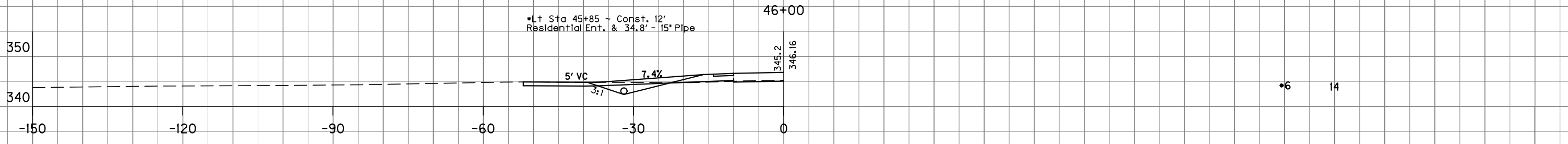
RUDD SPEEDS ROAD  
 STA. 43+61 TO STA. 44+50

FILE NAME: P:\CIVIL\US60LIV\FINAL\PLAN\X13700XS-APPR.DGN  
 USER: achilder's  
 DATE PLOTTED: January 2, 2014  
 E-SHEET NAME:  
 MicroStation v8.11.9.292

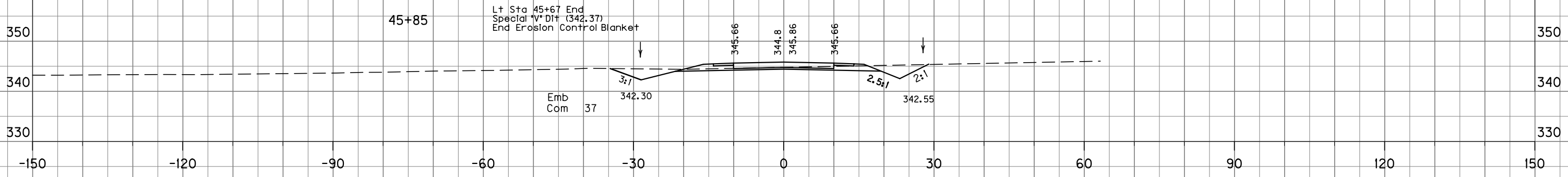




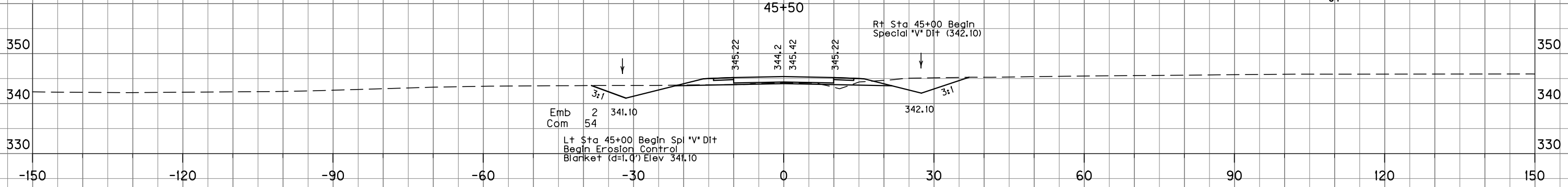
EMB	COM	Surf Ditch
4	125	INCLUDES ENTRANCE



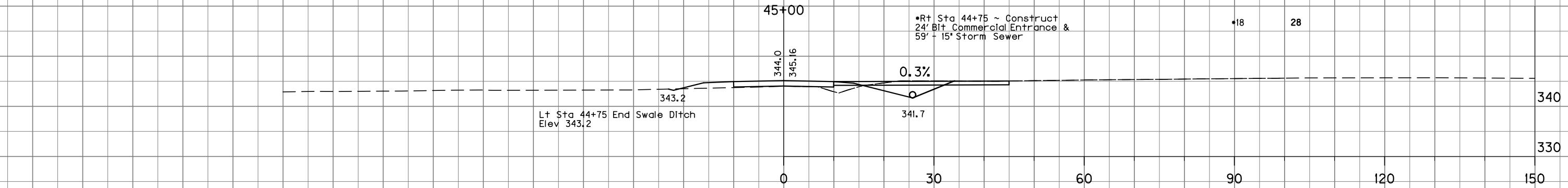
*6	14
----	----



84
----



*18	28
-----	----



ENT RT 44+75

SCALE: 1" = 10' HORIZONTAL  
1" = 10' VERTICAL

RUDD SPEEDS ROAD  
STA. 45+00 TO STA. 46+00

FILE NAME: P:\CIVIL\US60LIV\FINAL\PLAN\X13700XS-APPR.DGN

USER: achiller's  
DATE PLOTTED: January 2, 2014

E-SHEET NAME:

MicroStation v8.11.9.292

MicroStation v8.11.9.292 E-SHEET NAME: DATE PLOTTED: January 2, 2014 USER: achilder's FILE NAME: P:\CIVIL\US60LIV\FINAL\PLAN\X13700XS-APPR.DGN

Lt Sta 47+60 End Spl 'V' Dlt  
End Erosion Control Blanket (344.05)


EMB COM Surf Dlt

Lt Sta 47+77.8 ~ Construct  
10' Residential Entrance (no pipe)

30 43

360

350



Emb 5  
Com 26

47+50

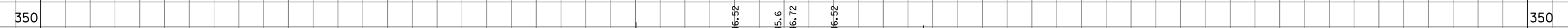
5 51



Emb  
Com 29

47+00

2 80

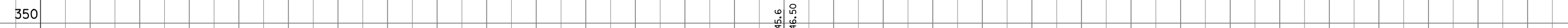


Emb 2  
Com 57

46+50

\*7 12

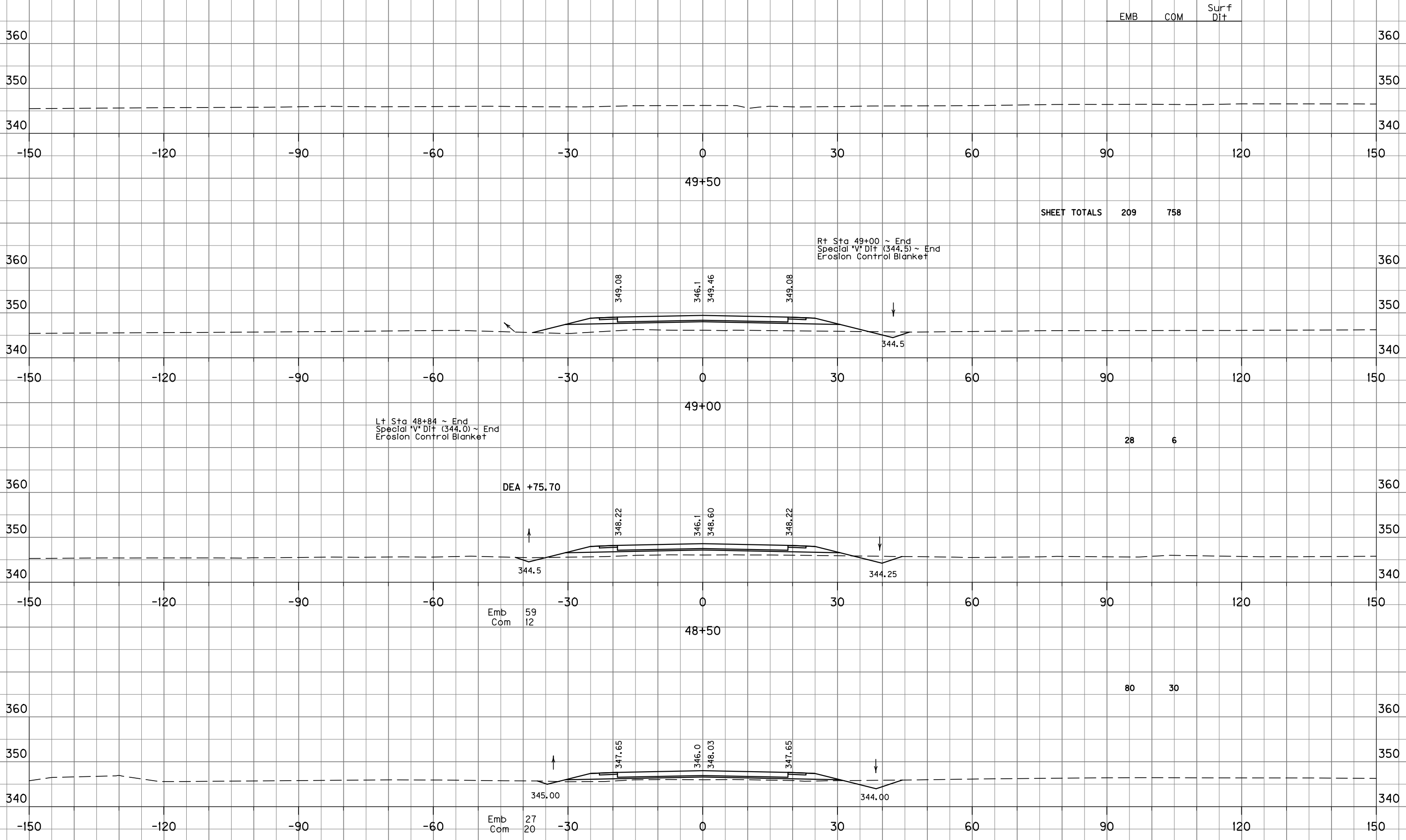
\*Lt Sta 46+25 ~ Const. 12'  
Residential Ent. & 34.8' - 15' Pipe



Lt Sta 46+43 Begin Special 'V' Dlt  
Begin Erosion Control Blanket (d=1.0')

SCALE: 1" = 1' HORIZONTAL  
1" = 1' VERTICAL

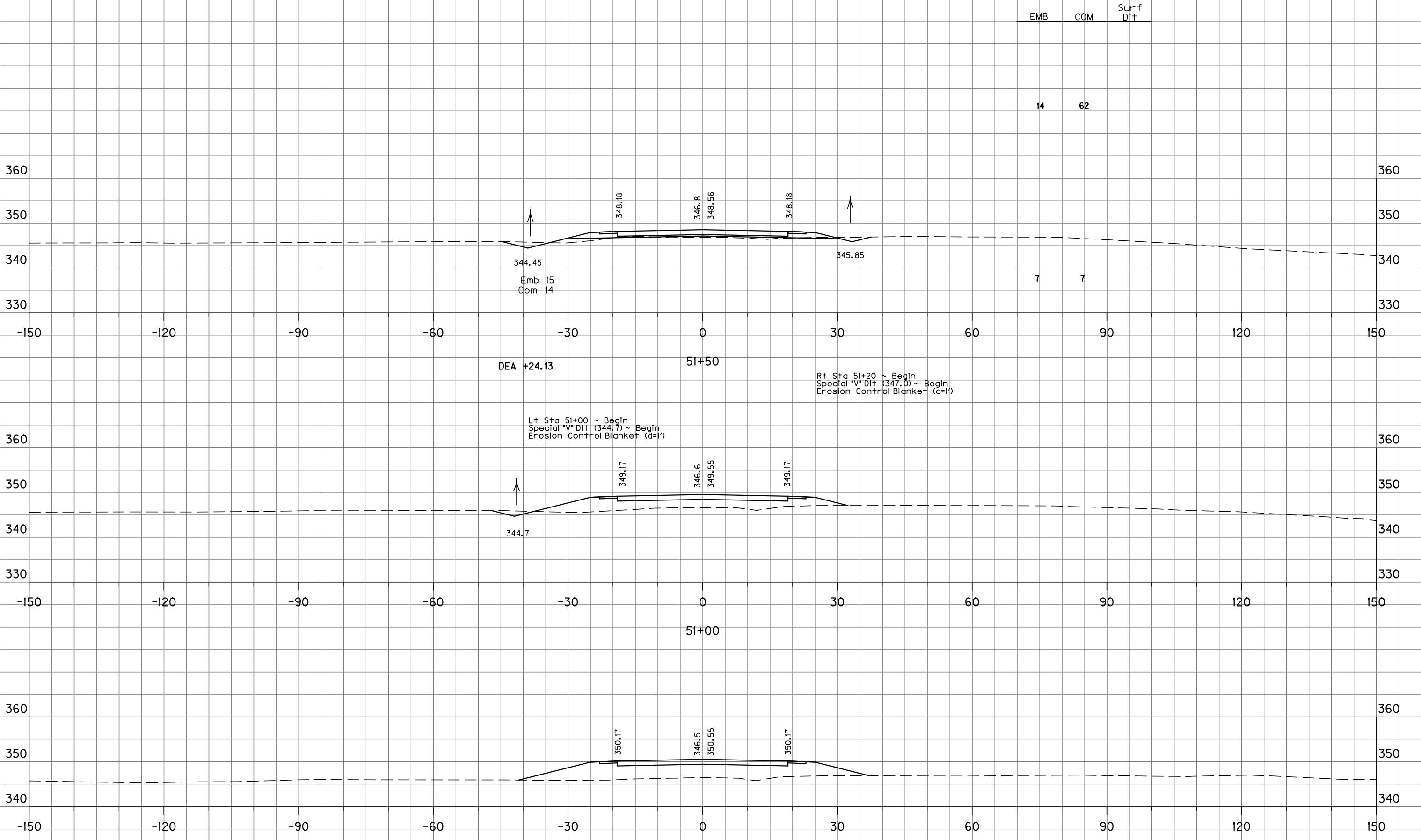
RUDD SPEEDS ROAD  
STA. 46+50 TO STA. 47+50



SCALE: 1" = 10' HORIZONTAL  
 1" = 10' VERTICAL

RUDD SPEES ROAD  
 STA. 48+00 TO STA. 49+50

MicroStation v8.11.9.292 E-SHEET NAME: USER: achilder's DATE PLOTTED: January 2, 2014 FILE NAME: P:\CIVIL\US60LIV\FINAL\PLAN\X13700XS-APPR.DGN

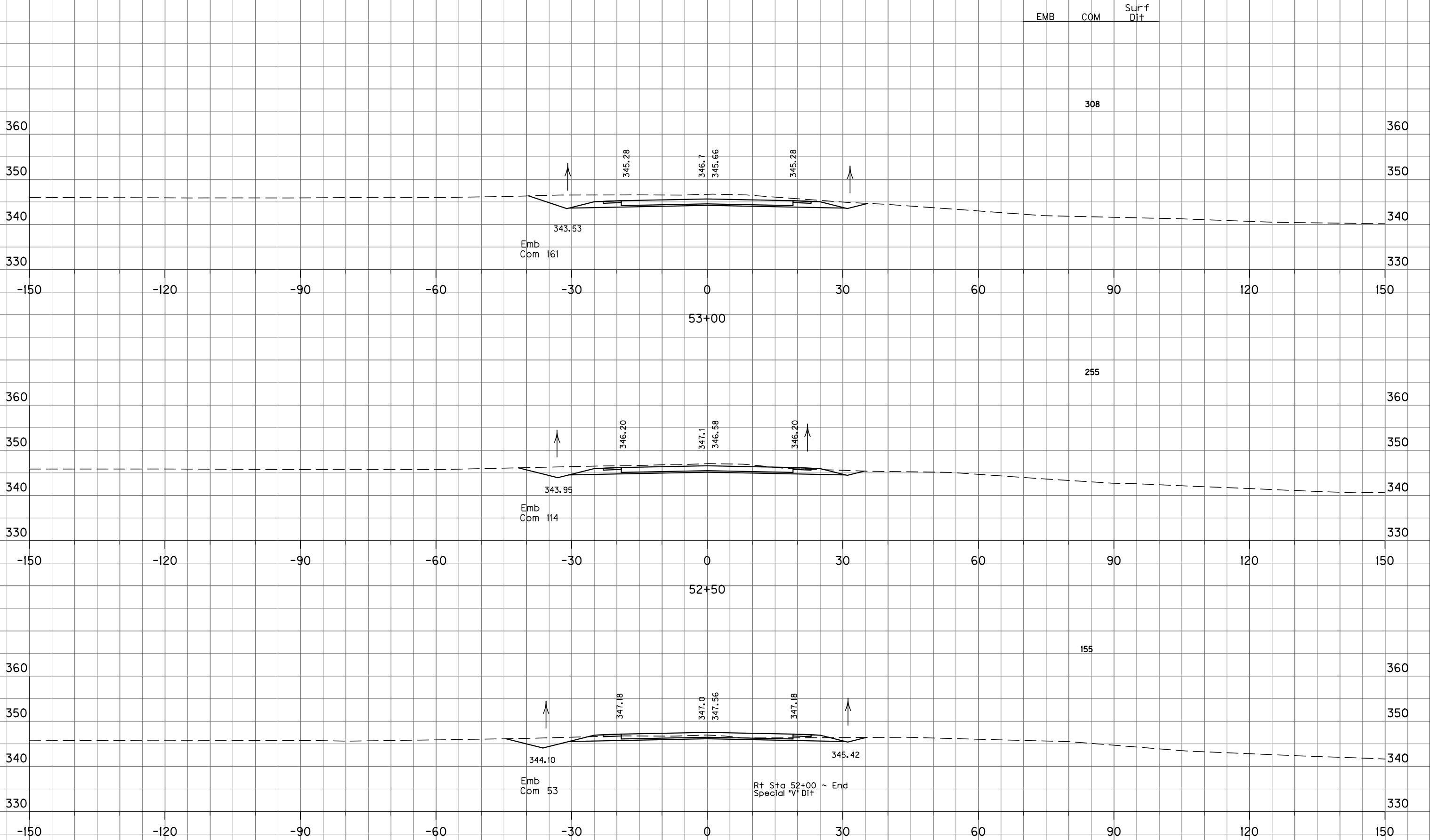


EMB	COM	Surf DIT
14	62	
7	7	

FILE NAME: P:\CIVIL\US60LIV\FINAL\PLAN\X13700XS-APPR.DGN  
 USER: achilder's  
 DATE PLOTTED: January 2, 2014  
 E-SHEET NAME:  
 MicroStation v8.11.9.292

SCALE: 1" = 10'  
 HORIZONTAL  
 1" = 10'  
 VERTICAL

RUDD SPEEDS ROAD  
 STA. 50+50 TO STA. 51+50



EMB COM Surf DIT

308

255

155

53+00

52+50

52+00

Rt Sta 52+00 ~ End  
Special \*V\* DIT

SCALE: 1" = 100'  
1" = 10'

HORIZONTAL  
VERTICAL

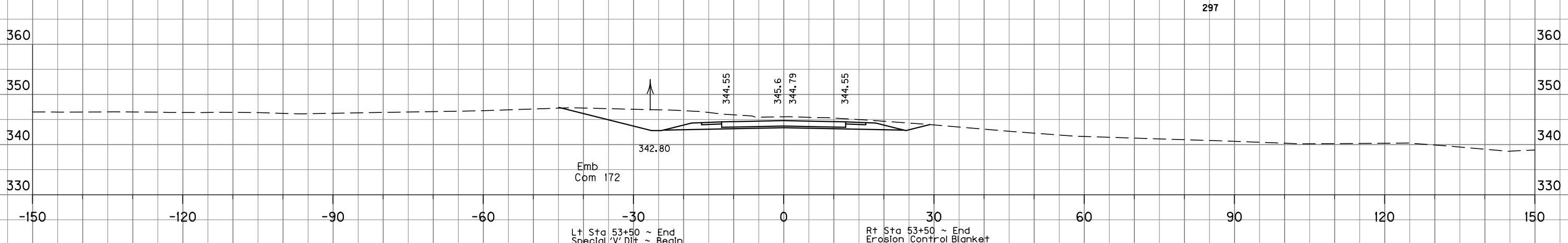
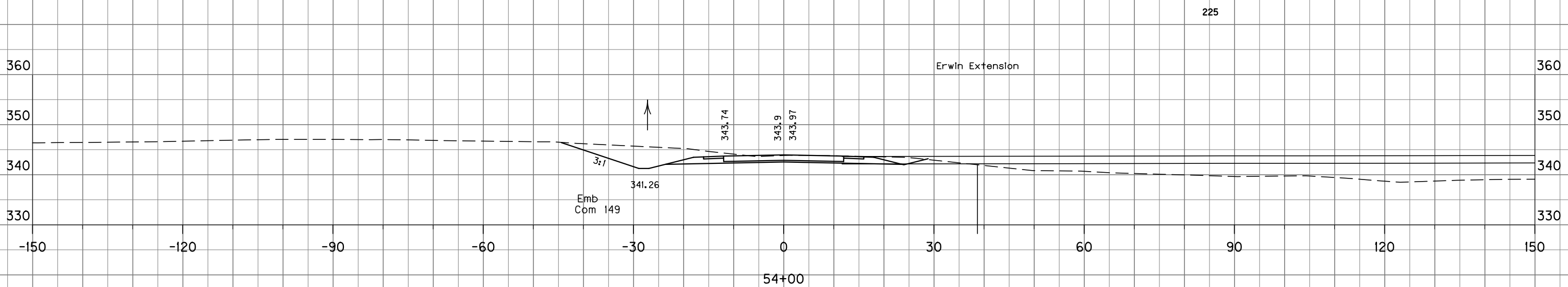
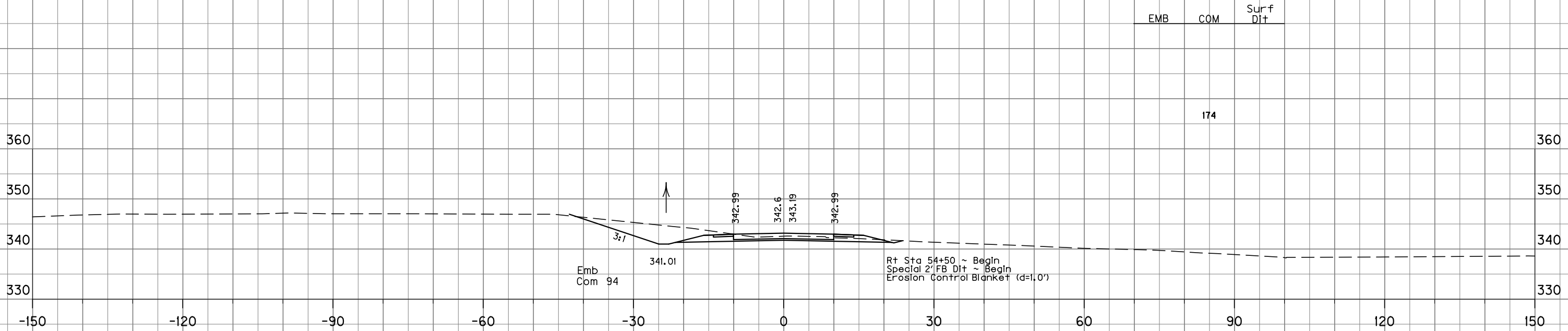
RUDD SPEES ROAD  
STA. 52+00 TO STA. 53+00

FILE NAME: P:\CIVIL\US60LIV\FINAL\PLAN\X13700XS-APPR.DGN

USER: achilder's  
DATE PLOTTED: January 2, 2014

E-SHEET NAME:

MicroStation v8.11.9.292



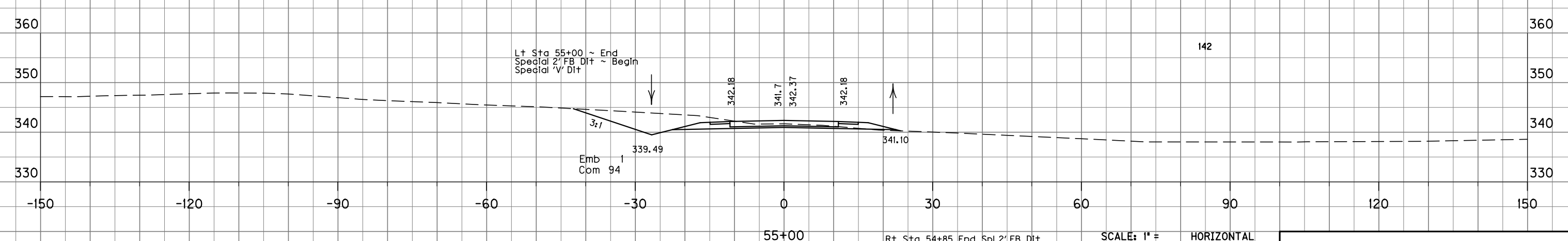
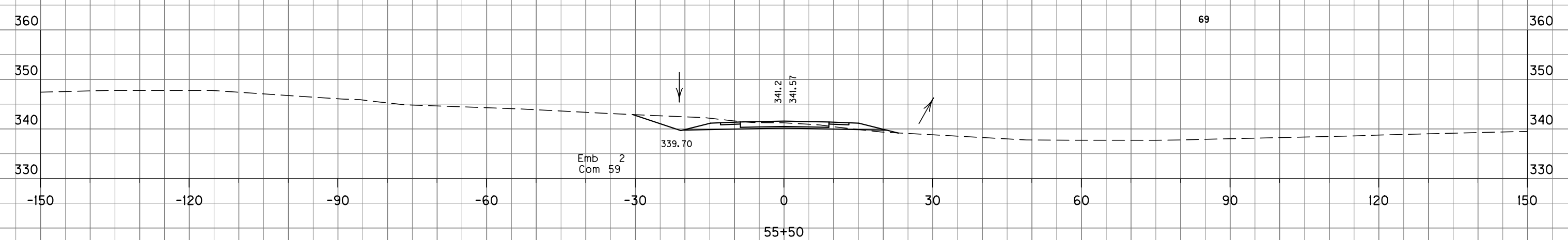
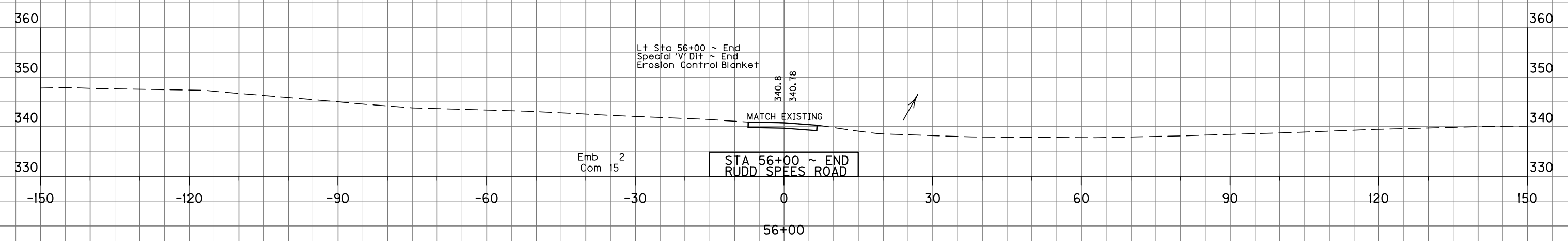
FILE NAME: P:\CIVIL\US60LIV\FINAL\PLAN\X13700XS-APPR.DGN

USER: achilder's  
DATE PLOTTED: January 2, 2014

E-SHEET NAME:

MicroStation v8.11.9.292

	EMB	COM	Surf Dit
RUDD SPEES TOTALS	238	2452	
SHEET TOTALS	29	1694	



SCALE: 1" = 10'  
HORIZONTAL  
1" = 10'  
VERTICAL

RUDD SPEES ROAD  
STA. 55+00 TO STA. 56+00


FILE NAME: P:\CIVIL\US60LIV\FINAL\PLAN\X13700XS-APPR.DGN

USER: achilder's  
DATE PLOTTED: January 2, 2014

E-SHEET NAME:

MicroStation v8.11.9.292

EMB	COM	Surf Dit	Emb Bench
*??	??		



BEGIN CODY COOPER ROAD  
STA 56+59.22

SCALE: 1" = 40'  
1" = 10'

CODY COOPER ROAD  
STA. 46+63 TO STA. 48+00

FILE NAME: P:\CIVIL\US60LIV\FINAL\PLAN\X13700X5-APPR.DGN

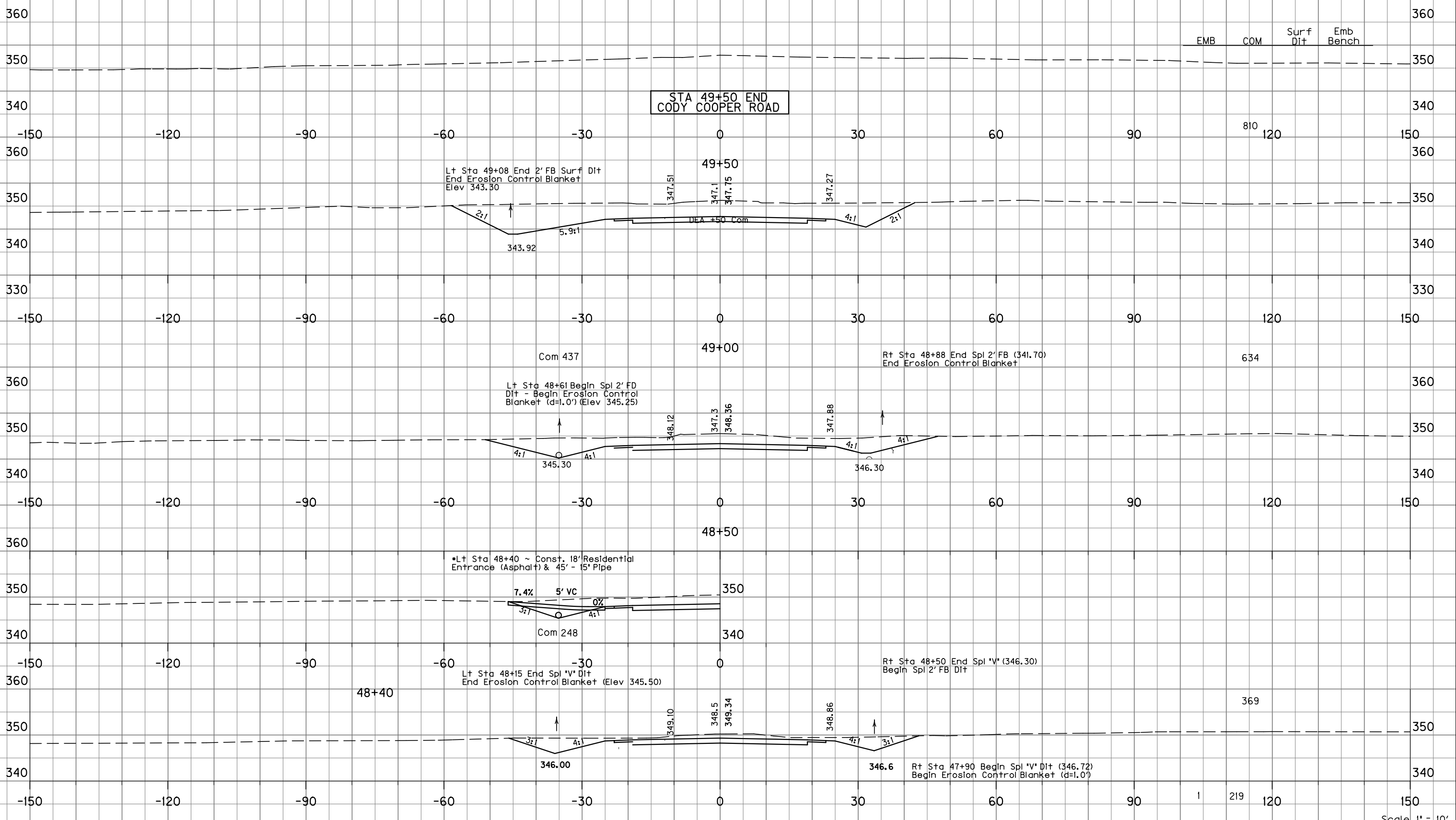
USER: achilder's  
DATE PLOTTED: January 2, 2014

E-SHEET NAME:

MicroStation v8.11.9.292



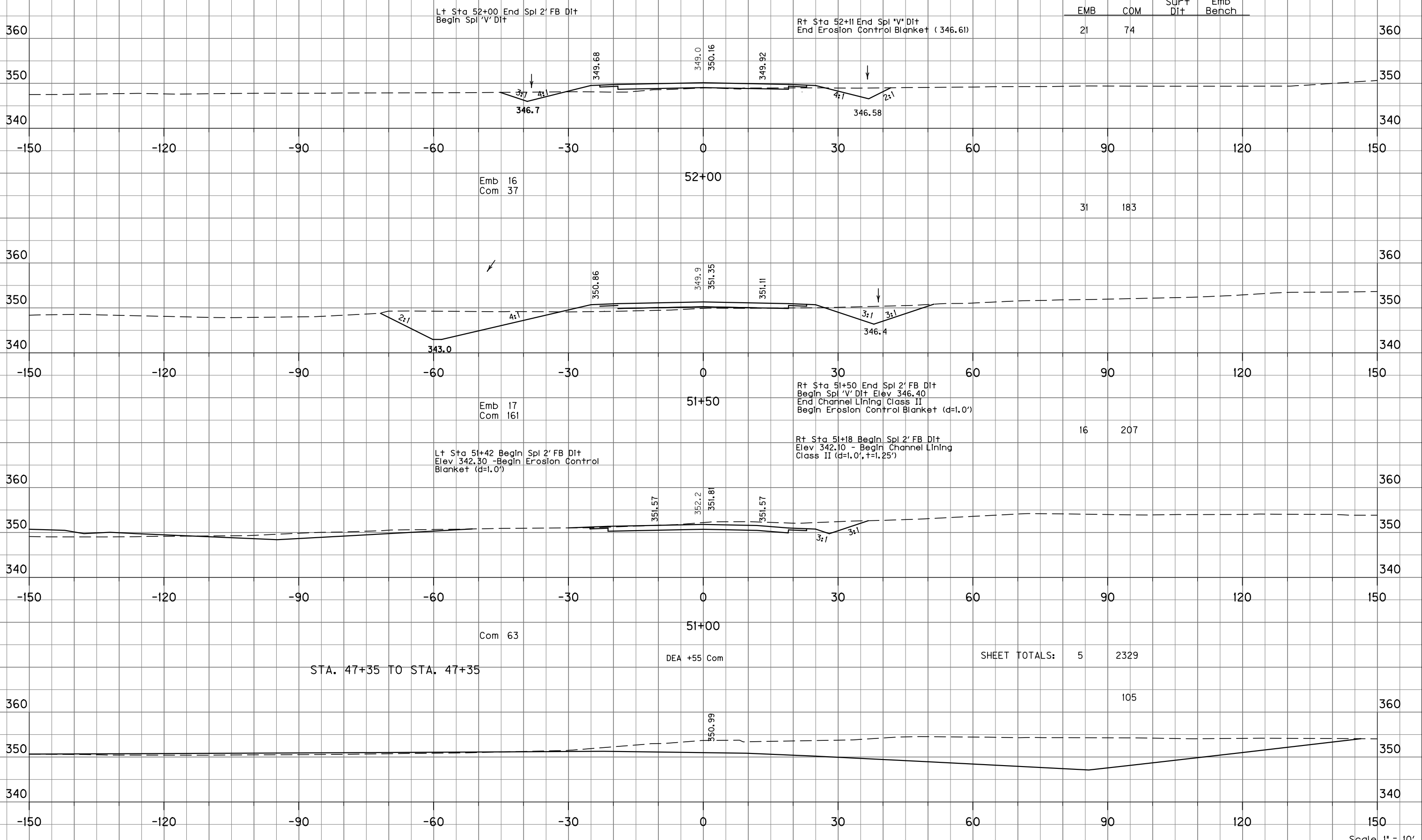
COUNTY OF	ITEM NO.	SHEET NO.
LIVINGSTON	1-330.00	X156



SCALE: 1" = 10' HORIZONTAL  
1" = 10' VERTICAL

CODY COOPER ROAD  
STA. 48+50 TO STA. 49+50

MicroStation v8.11.9.292 E-SHEET NAME: USER: achiller's DATE PLOTTED: January 2, 2014 FILE NAME: P:\CIVIL\US60LIV\FINAL\PLAN\X13700XS-APPR.DGN

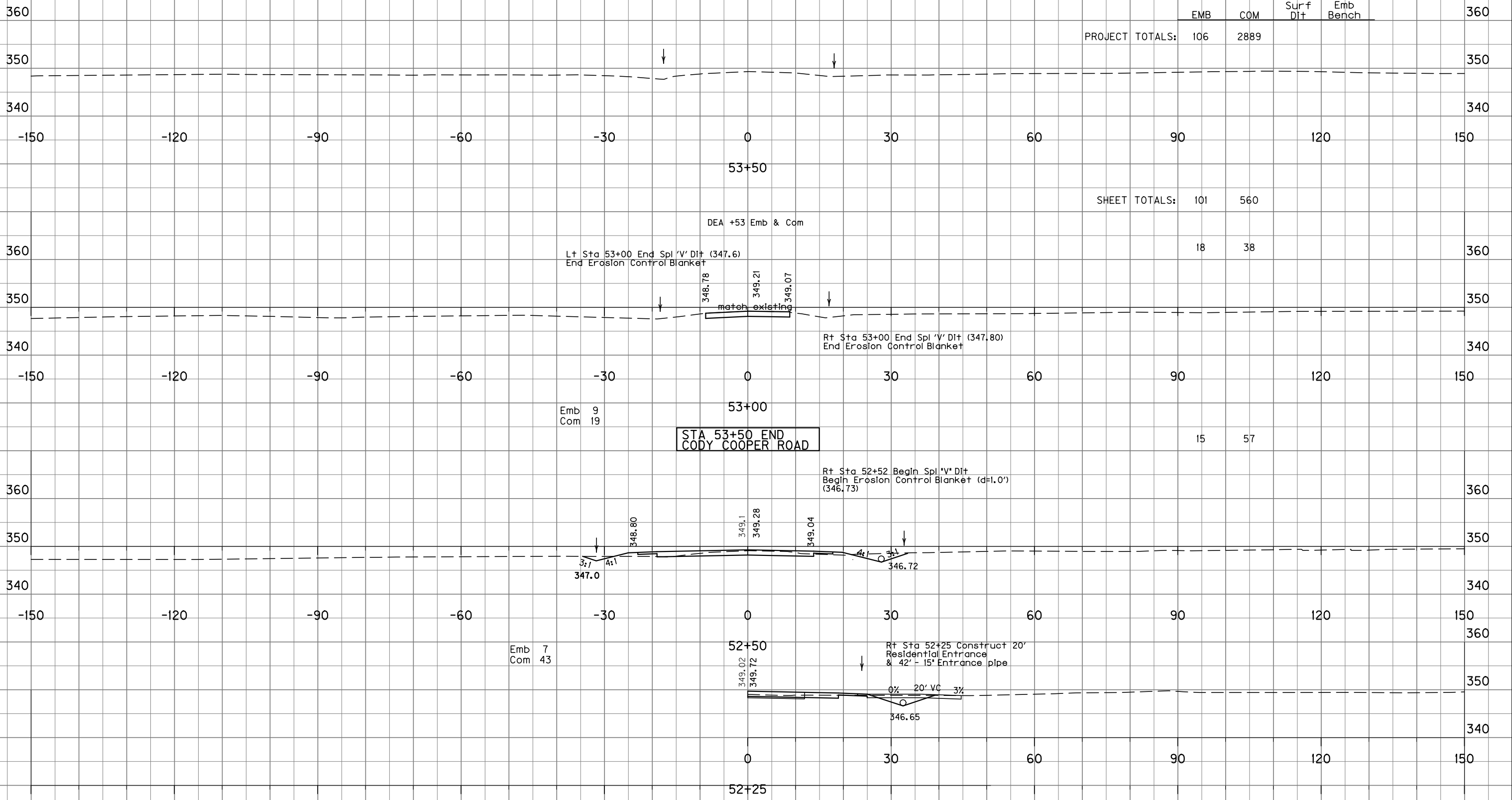


EMB	COM	Surf Dlt	Emb Bench
21	74		
31	183		
16	207		
5	2329		
	105		

SCALE: 1" = 10'  
HORIZONTAL  
VERTICAL

CODY COOPER ROAD  
STA. 50+55 TO STA. 52+00

MicroStation v8.11.9.292 E-SHEET NAME: USER: achilder's DATE PLOTTED: January 2, 2014 FILE NAME: P:\CIVIL\US60LIV\FINAL\PLAN\X13700XS-APPR.DGN



FILE NAME: P:\CIVIL\US60LIV\FINAL\PLAN\X13700XS-APPR.DGN

USER: achilder's  
DATE PLOTTED: January 2, 2014

E-SHEET NAME:

MicroStation v8.11.9.292

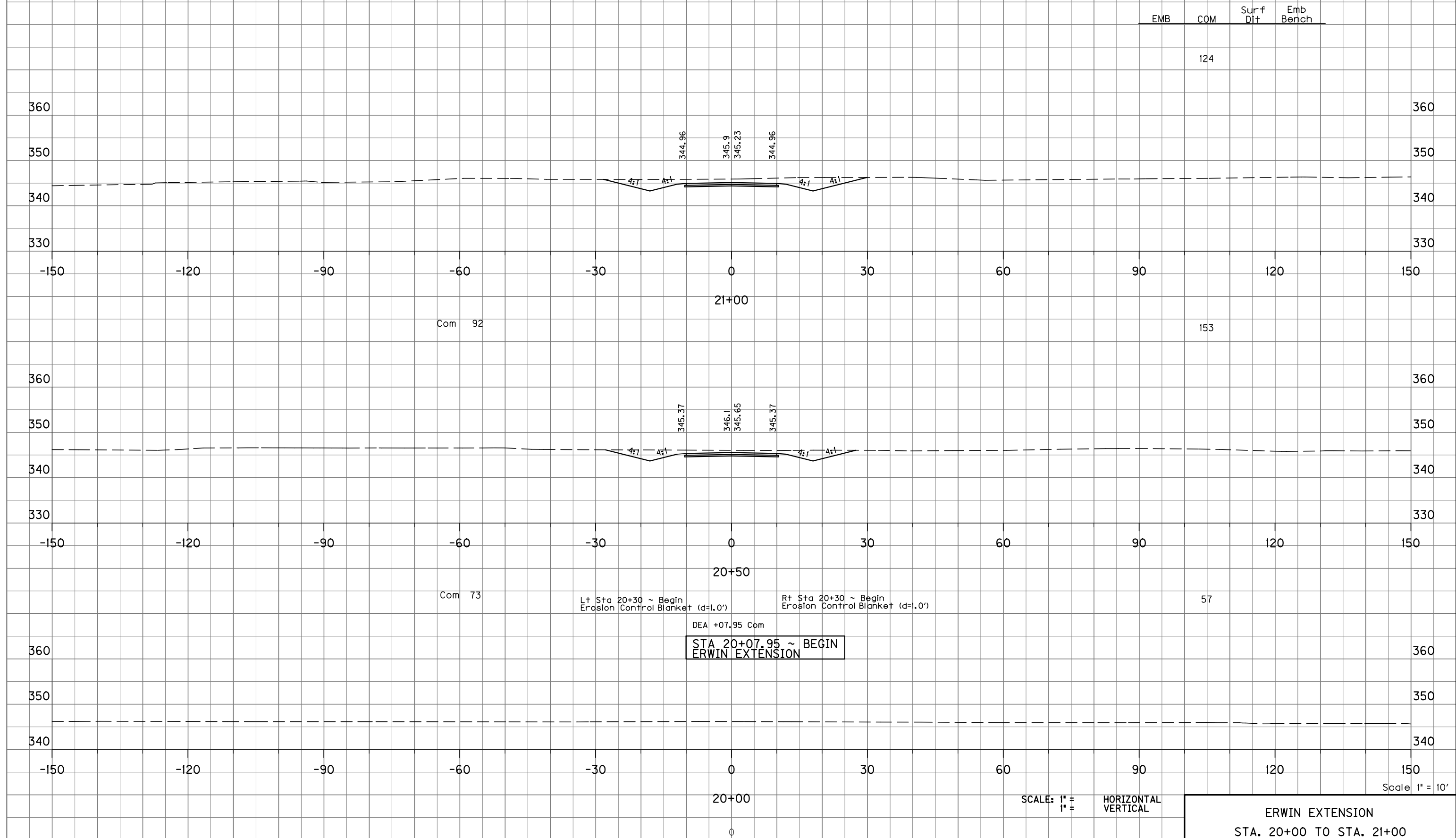
SCALE: 1" = 100'  
HORIZONTAL  
1" = 10'  
VERTICAL

Scale 1" = 10'

**CODY COOPER ROAD**  
STA. 52+50 TO STA. 53+47

COUNTY OF	ITEM NO.	SHEET NO.
LIVINGSTON	1-330.00	X152

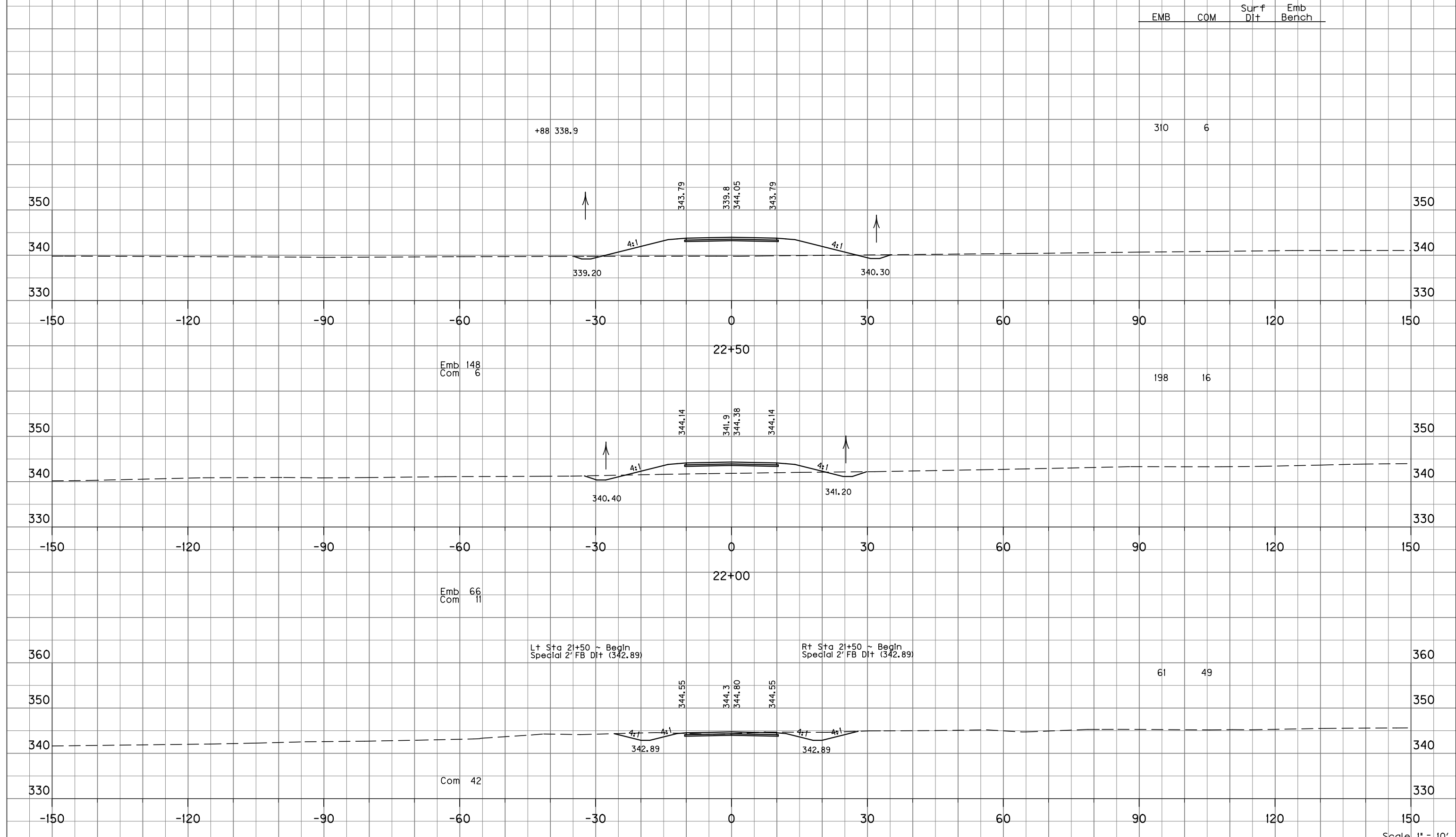
FILE NAME: P:\CIVIL\US60LIV\FINAL\PLAN\X13700XS-APPR.DGN  
 USER: achilder's  
 DATE PLOTTED: January 2, 2014  
 E-SHEET NAME:  
 MicroStation v8.11.9.292



**ERWIN EXTENSION**  
 STA. 20+00 TO STA. 21+00

COUNTY OF	ITEM NO.	SHEET NO.
LIVINGSTON	1-330.00	X153

FILE NAME: P:\CIVIL\US60LIV\FINAL\PLAN\X13700XS-APPR.DGN  
 USER: achilder's  
 DATE PLOTTED: January 2, 2014  
 E-SHEET NAME:  
 MicroStation v8.11.9.292



EMB COM Surf DIT Emb Bench

310 6

198 16

61 49

SCALE: 1" = 10'  
 HORIZONTAL  
 VERTICAL

ERWIN EXTENSION  
 STA. 21+50 TO STA. 22+50

Scale 1" = 10'

STA 24+41.78 ~ END  
ERWIN EXTENSION

EMB	COM	Surf Ditch	Emb Bench
-----	-----	------------	-----------

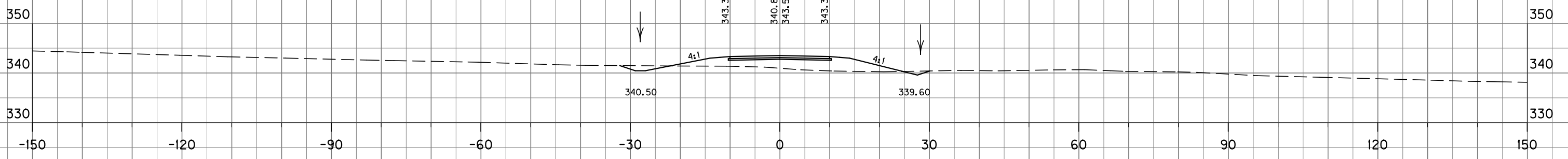
DEA +14.35 Emb & Com

SHEET TOTALS: 1072 592

Lt Sta 24+29 ~ End Special 2' FB Ditch (342.46)  
End Erosion Control Blanket

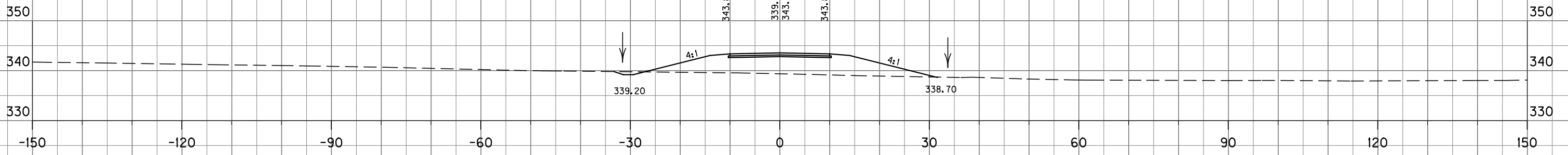
Lt Sta 24+29 ~ End Special 1/2' Ditch (342.21)  
End Erosion Control Blanket

20 2



Emb 74  
Com 8

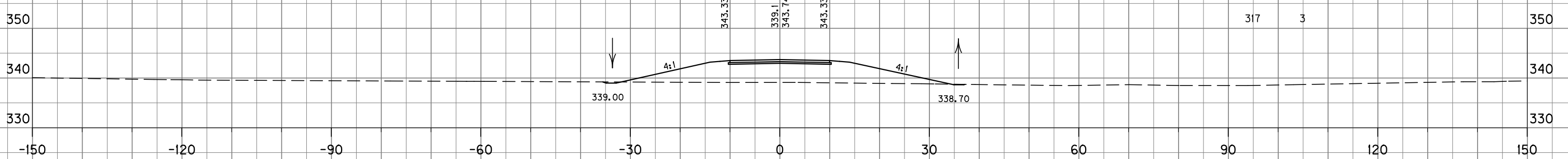
212 9



Emb 155  
Com 2

Rt Sta 23+14 ~ End Special 2' FB Ditch  
Begin Special 1/2' Ditch (338.67)

317 3



Emb 187  
Com 1

SCALE: 1" = 10'  
HORIZONTAL  
1" = 1' VERTICAL

Scale 1" = 10'

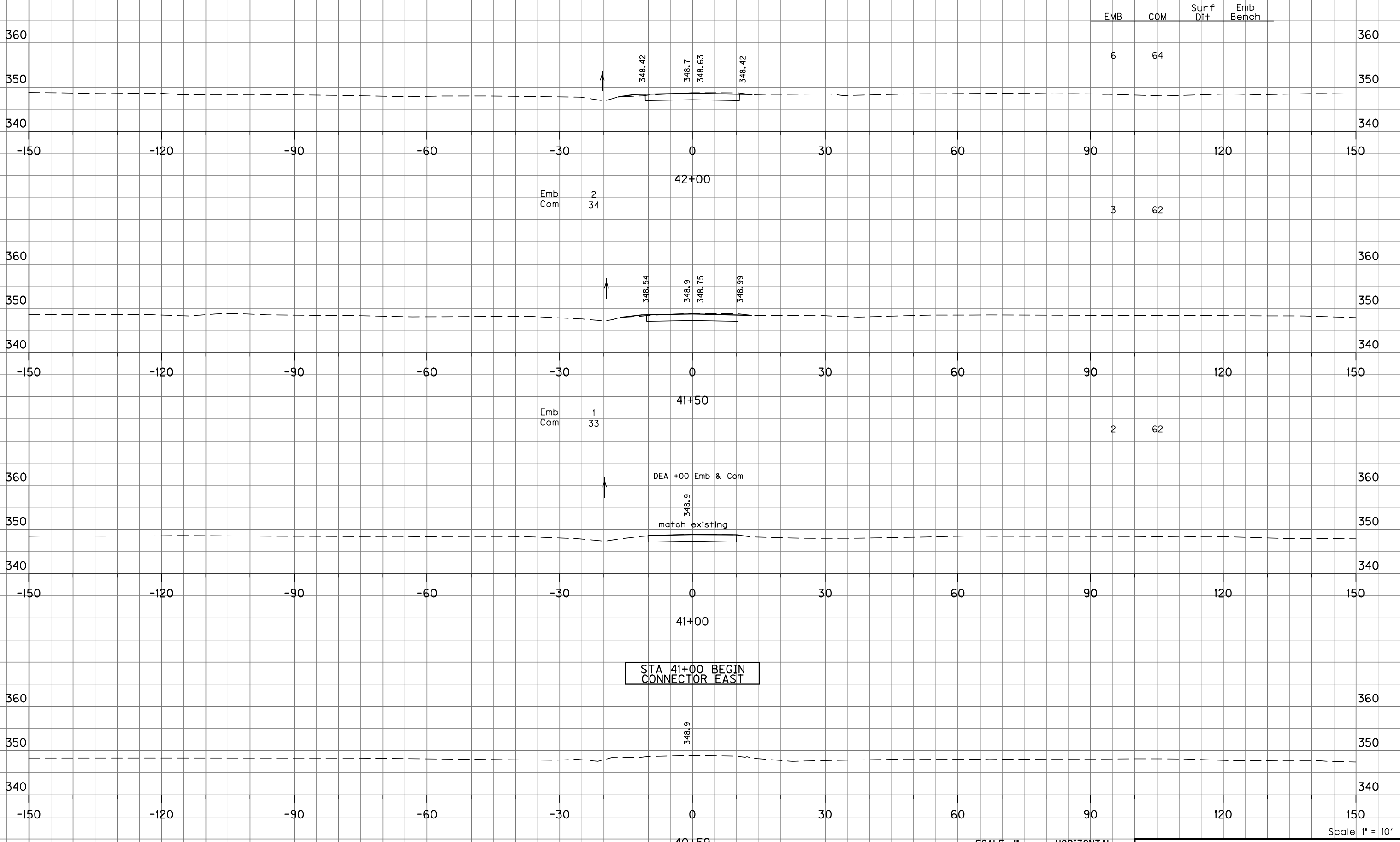
ERWIN EXTENSION  
STA. 23+00 TO STA. 24+00

FILE NAME: P:\CIVIL\US60LIV\FINAL\PLAN\X13700XS-APPR.DGN

USER: achiller's  
DATE PLOTTED: January 2, 2014

E-SHEET NAME:

MicroStation v8.11.9.292



STA 41+00 BEGIN  
CONNECTOR EAST

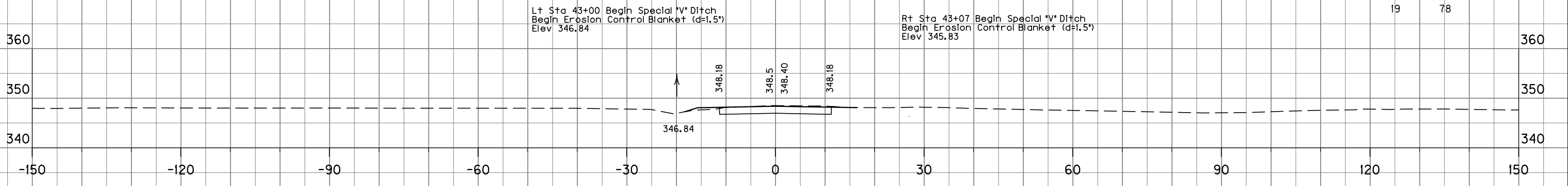
SCALE: 1" = 10'  
HORIZONTAL  
VERTICAL

EAST CONNECTOR  
STA. 40+59 TO STA. 42+00

MicroStation v8.11.9.292 E-SHEET NAME: USER: achilder's DATE PLOTTED: January 2, 2014 FILE NAME: P:\CIVIL\US60LIV\FINAL\PLAN\X13700XS-APPR.DGN

COUNTY OF	ITEM NO.	SHEET NO.
LIVINGSTON	1-330.00	X160

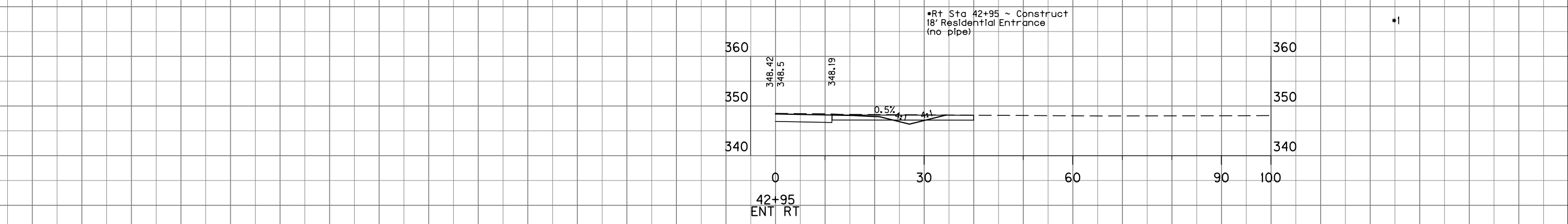
EMB	COM	Surf Dit	Emb Bench
19	78		



Emb  
Com 3  
35

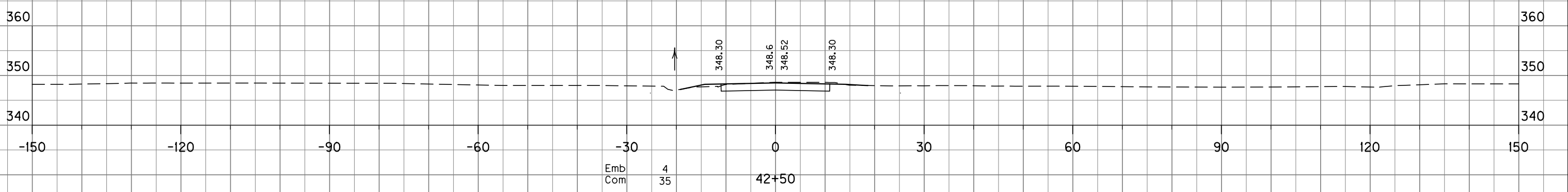
43+00

6 65



42+95  
ENT RT

\*1

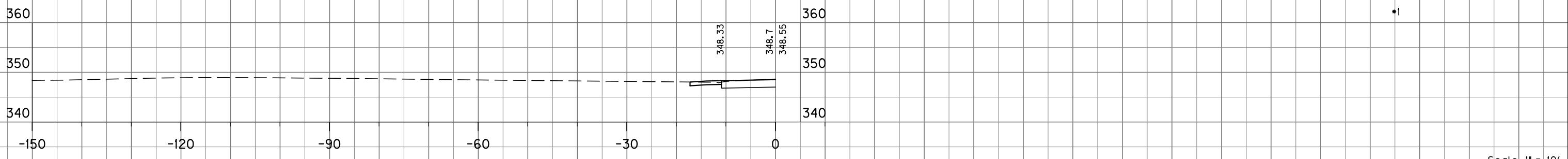


Emb  
Com 4  
35

42+50

42+36  
ENT LT

\*1



42+36  
ENT LT

SCALE: 1" = 10'  
1" = 10'

HORIZONTAL  
VERTICAL

Scale 1" = 10'

EAST CONNECTOR  
STA. 42+36 TO STA. 43+00

FILE NAME: P:\CIVIL\US60LIV\FINAL\PLAN\X13700XS-APPR.DGN

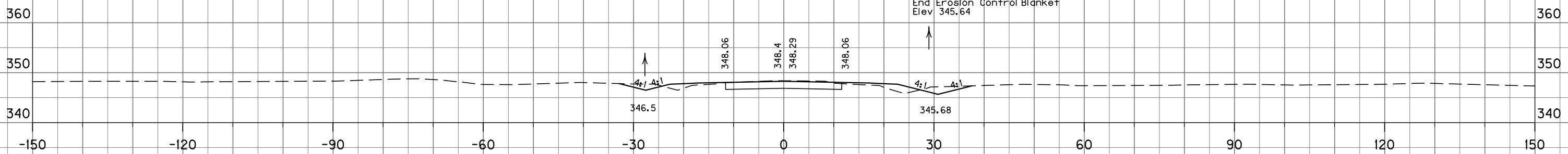
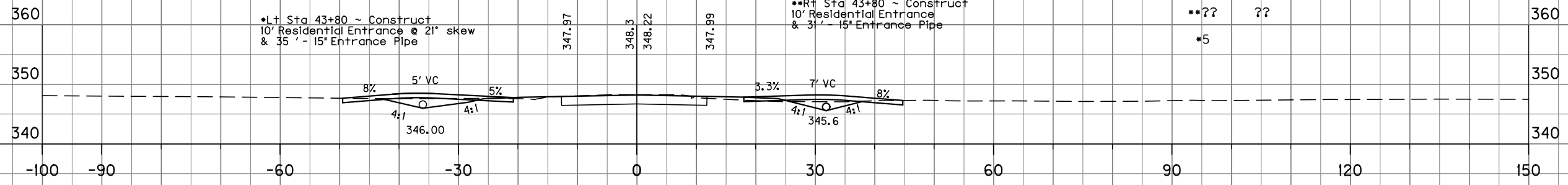
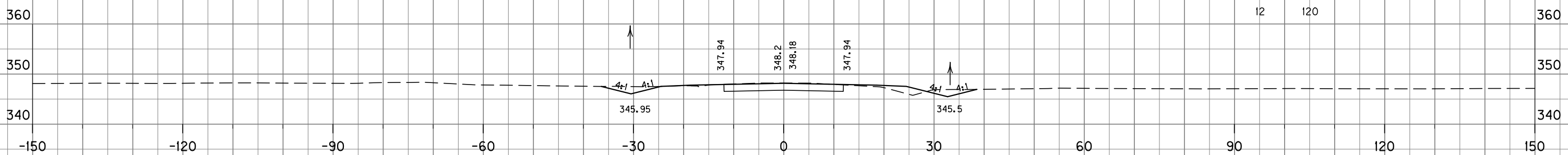
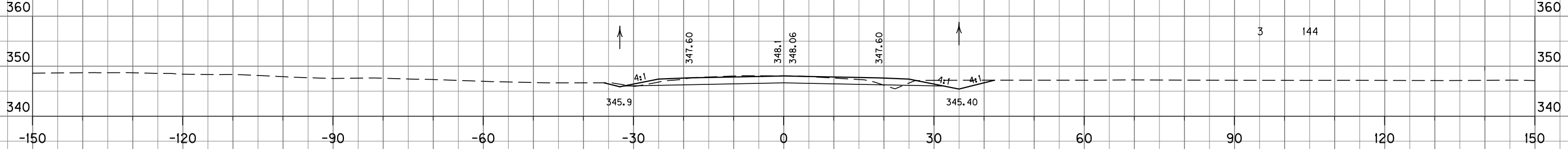
USER: achilder's  
DATE PLOTTED: January 2, 2014

E-SHEET NAME:

MicroStation v8.11.9.292



SHEET TOTALS:	EMB 78	COM 689	Surf Dit	Emb Bench
	3	144		
	12	120		
	27	94		
	**??	??		
	*5			



SCALE: 1" = 10'  
HORIZONTAL  
VERTICAL

EAST CONNECTOR  
STA. 43+50 TO STA. 44+50

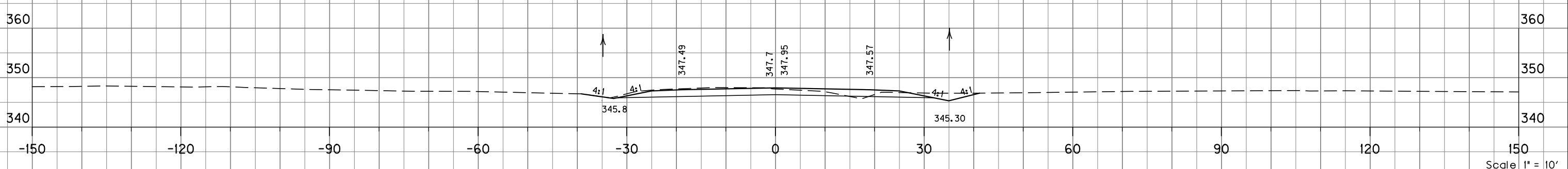
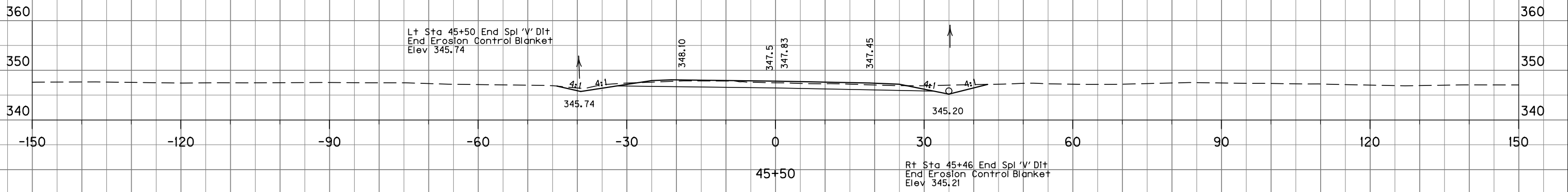
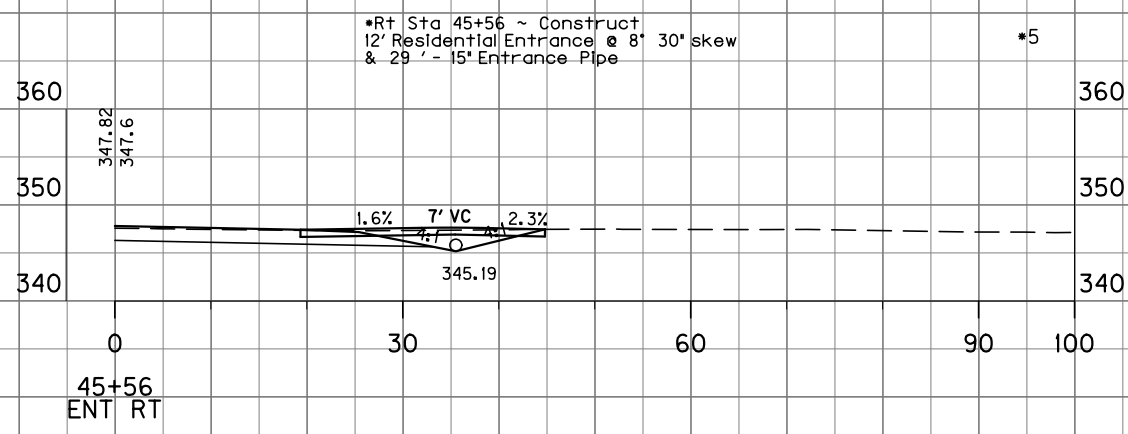
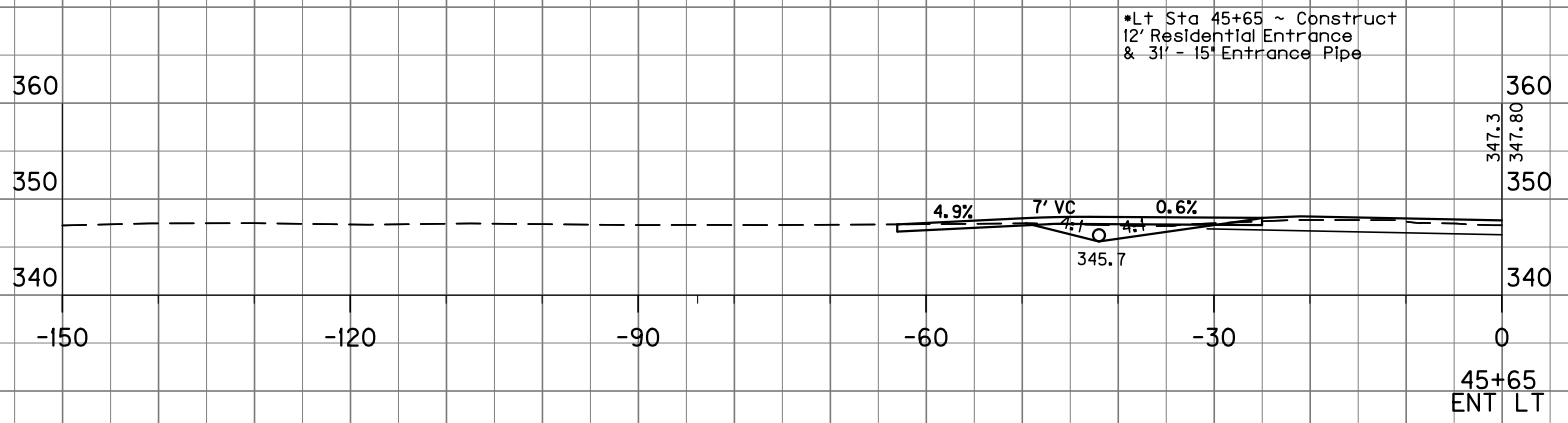
FILE NAME: P:\CIVIL\US60LIV\FINAL\PLAN\X13700XS-APPR.DGN

USER: achilder's  
DATE PLOTTED: January 2, 2014

E-SHEET NAME:

MicroStation v8.11.9.292

EMB	COM	Surf	Bench
4	146		

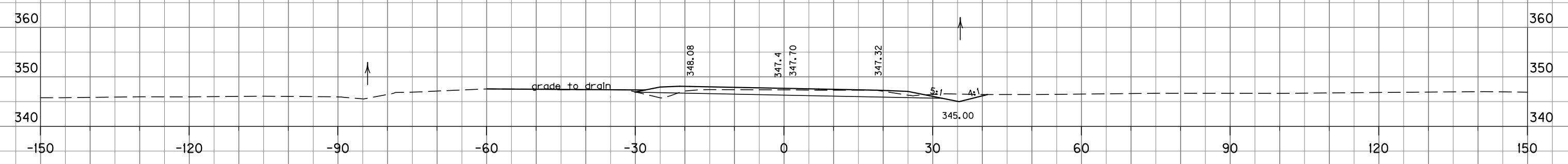


SCALE: 1" = 10'  
HORIZONTAL  
VERTICAL

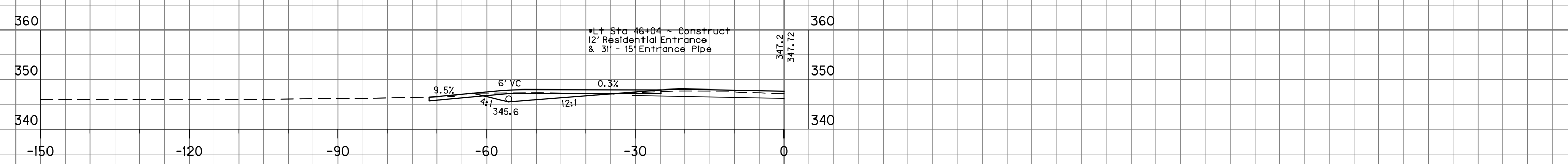
EAST CONNECTOR  
STA. 45+00 TO STA. 45+65

FILE NAME: P:\CIVIL\US60LIV\FINAL\PLAN\X13700XS-APPR.DGN  
 USER: achiller's  
 DATE PLOTTED: January 2, 2014  
 E-SHEET NAME:  
 MicroStation v8.11.9.292

EMB	COM	Surf Ditch	Emb Bench
8	113		

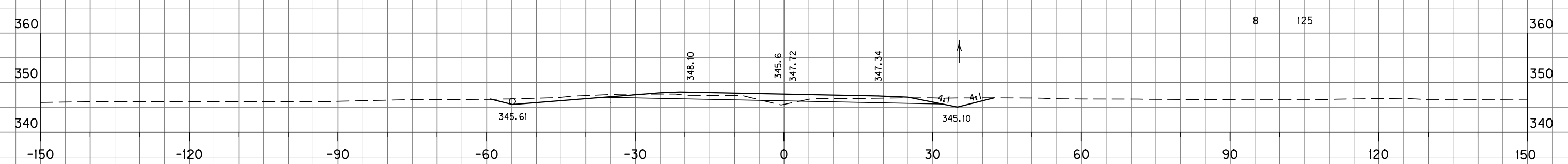


Emb Com 5 60 46+50



\*Lt Sta 46+04 ~ Construct 12' Residential Entrance & 31' - 15' Entrance Pipe

46+04 ENT LT



Lt Sta 45+89 End Spl 'V' Ditch  
End Erosion Control Blanket  
Elev 345.64

Emb Com 4 75 46+00

Rt Sta 45+78 Begin Spl 'V' Ditch  
Begin Erosion Control Blanket (d=1.5')  
Elev 345.14

Lt Sta 45+78 Begin Special 'V' Ditch  
Begin Erosion Control Blanket (d=1.0')  
Elev 345.67

SCALE: 1" = 10' HORIZONTAL  
1" = 10' VERTICAL

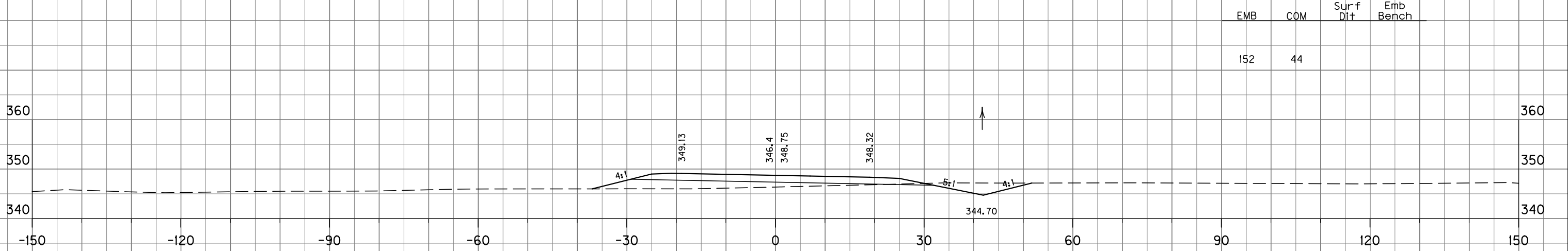
EAST CONNECTOR  
STA. 46+00 TO STA. 46+50

FILE NAME: P:\CIVIL\US60\LIV\FINAL\PLAN\X13700XS-APPR.DGN

USER: achiller's  
DATE PLOTTED: January 2, 2014

E-SHEET NAME:

MicroStation v8.11.9.292



EMB	COM	Surf Dit	Emb Bench
152	44		

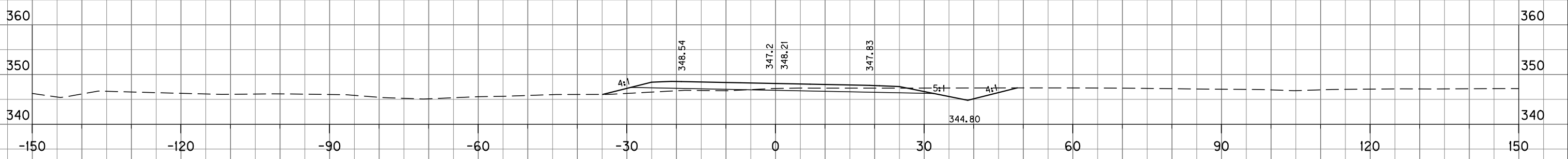
Emb  
Com

64  
30

48+00

74

75



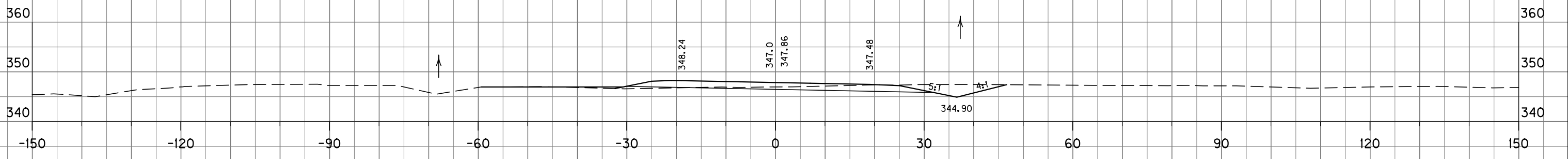
Emb  
Com

16  
51

47+50

19

105



Emb  
Com

4  
62

47+00

SCALE: 1" = 100'  
1" = 10'

HORIZONTAL  
VERTICAL

Scale 1" = 10'

EAST CONNECTOR  
STA. 47+00 TO STA. 48+00


FILE NAME: P:\CIVIL\US60\LIV\FINAL\PLAN\X13700XS-APPR.DGN

USER: achilder's  
DATE PLOTTED: January 2, 2014

E-SHEET NAME:

MicroStation v8.11.9.292

EMB	COM	Surf	Dit



SHEET TOTALS: 491 772

SCALE: 1" = 10'  
HORIZONTAL  
VERTICAL

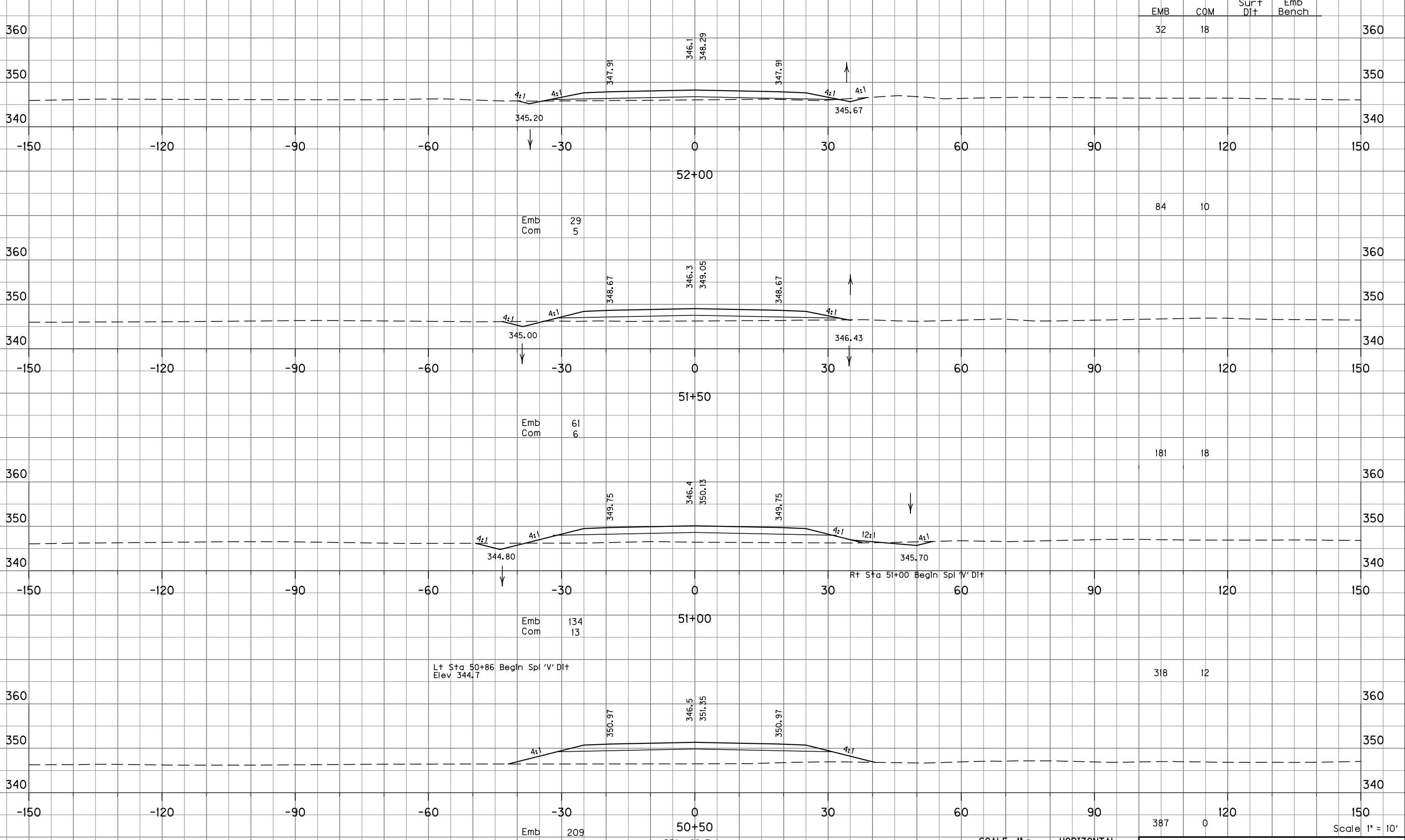
EAST CONNECTOR  
STA. 48+50 TO STA. 50+00

FILE NAME: P:\CIVIL\US60LIV\FINAL\PLAN\X13700XS-APPR.DGN

USER: achilder's  
DATE PLOTTED: January 2, 2014

E-SHEET NAME:

MicroStation v8.11.9.292



FILE NAME: P:\CIVIL\US60LIV\FINAL\PLAN\X13700XS-APPR.DGN

USER: achilder's  
DATE PLOTTED: January 2, 2014

E-SHEET NAME:

MicroStation v8.11.9.292

Lt Sta 50+86 Begin Spl 'V' Dlt  
Elev 344.7

Rt Sta 51+00 Begin Spl 'V' Dlt

STA 50+00 BEGIN  
CONNECTOR EAST

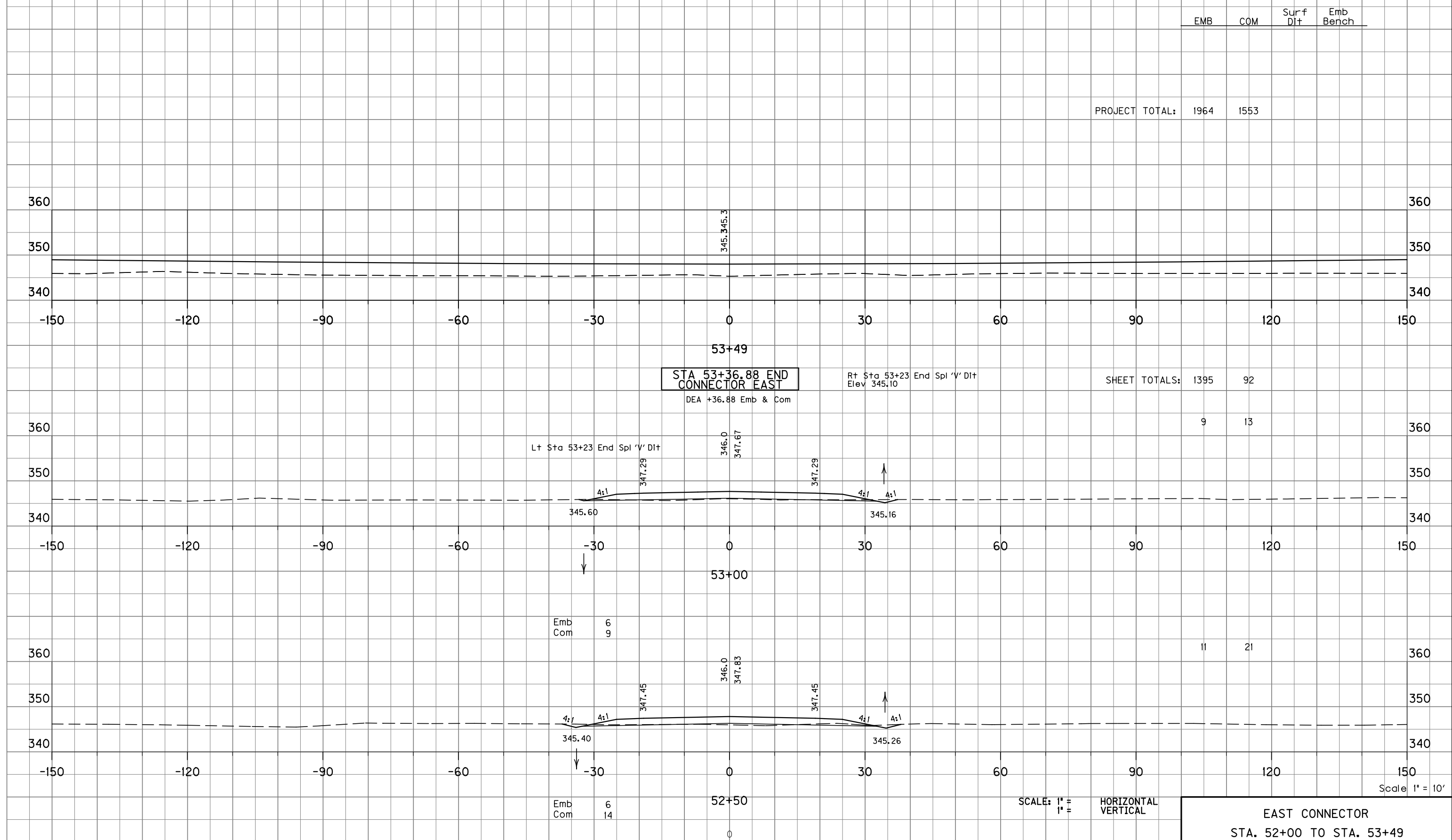
SCALE: 1" = 10'  
HORIZONTAL  
VERTICAL

EAST CONNECTOR  
STA. 50+50 TO STA. 52+00

Scale 1" = 10'

COUNTY OF	ITEM NO.	SHEET NO.
LIVINGSTON	1-330.00	X167

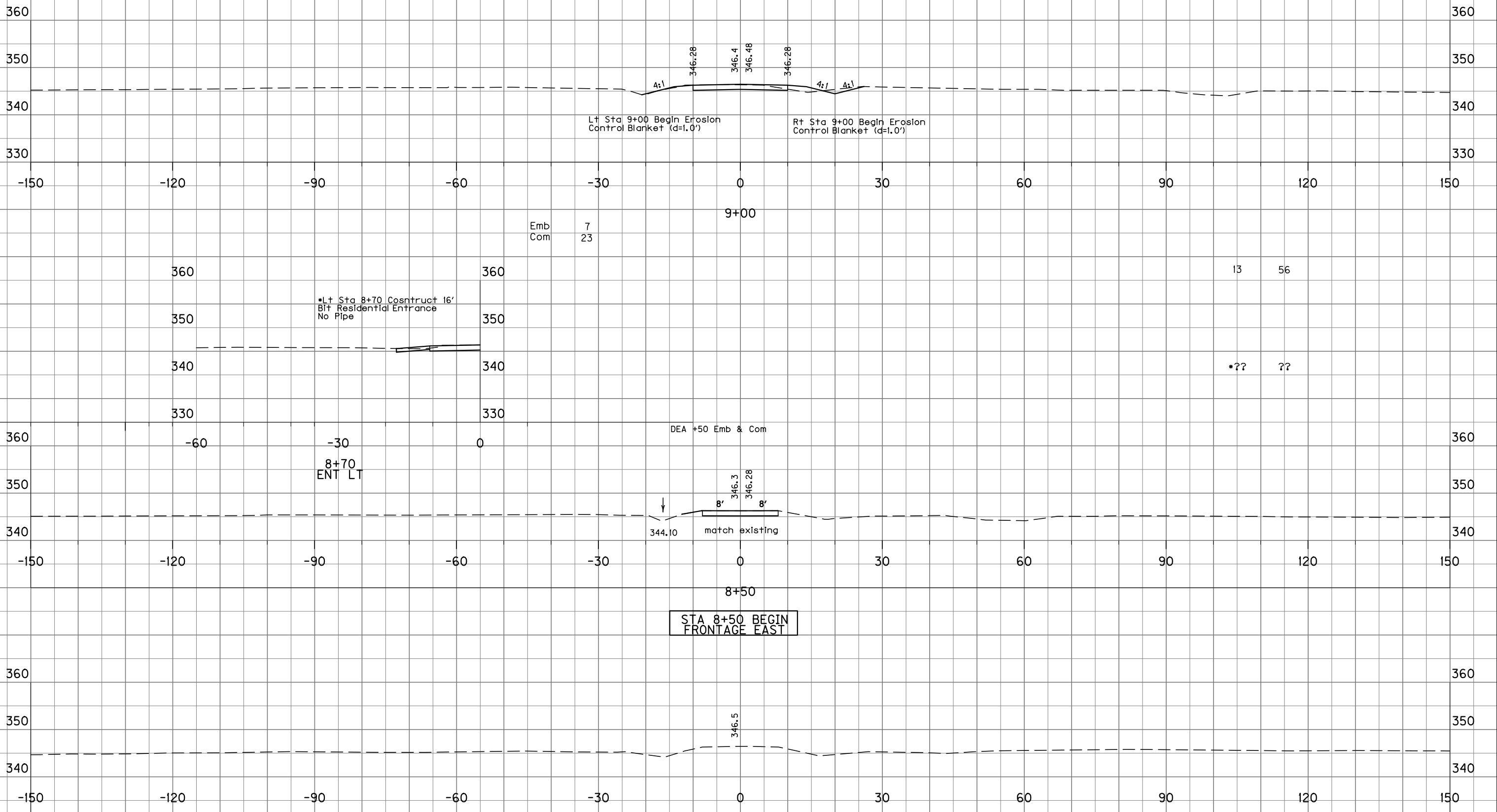
FILE NAME: P:\CIVIL\US60LIV\FINAL\PLAN\X13700XS-APPR.DGN  
 USER: achilder's  
 DATE PLOTTED: January 2, 2014  
 E-SHEET NAME:  
 MicroStation v8.11.9.292



EAST CONNECTOR  
 STA. 52+00 TO STA. 53+49

COUNTY OF	ITEM NO.	SHEET NO.
LIVINGSTON	1-330.00	X168

EMB	COM	Surf Dit	Emb Bench
11	55		
13	56		
*??	??		



FILE NAME: P:\CIVIL\US60LIV\FINAL\PLAN\X13700XS-APPR.DGN

USER: achiller's  
DATE PLOTTED: January 2, 2014

E-SHEET NAME:

MicroStation v8.11.9.292

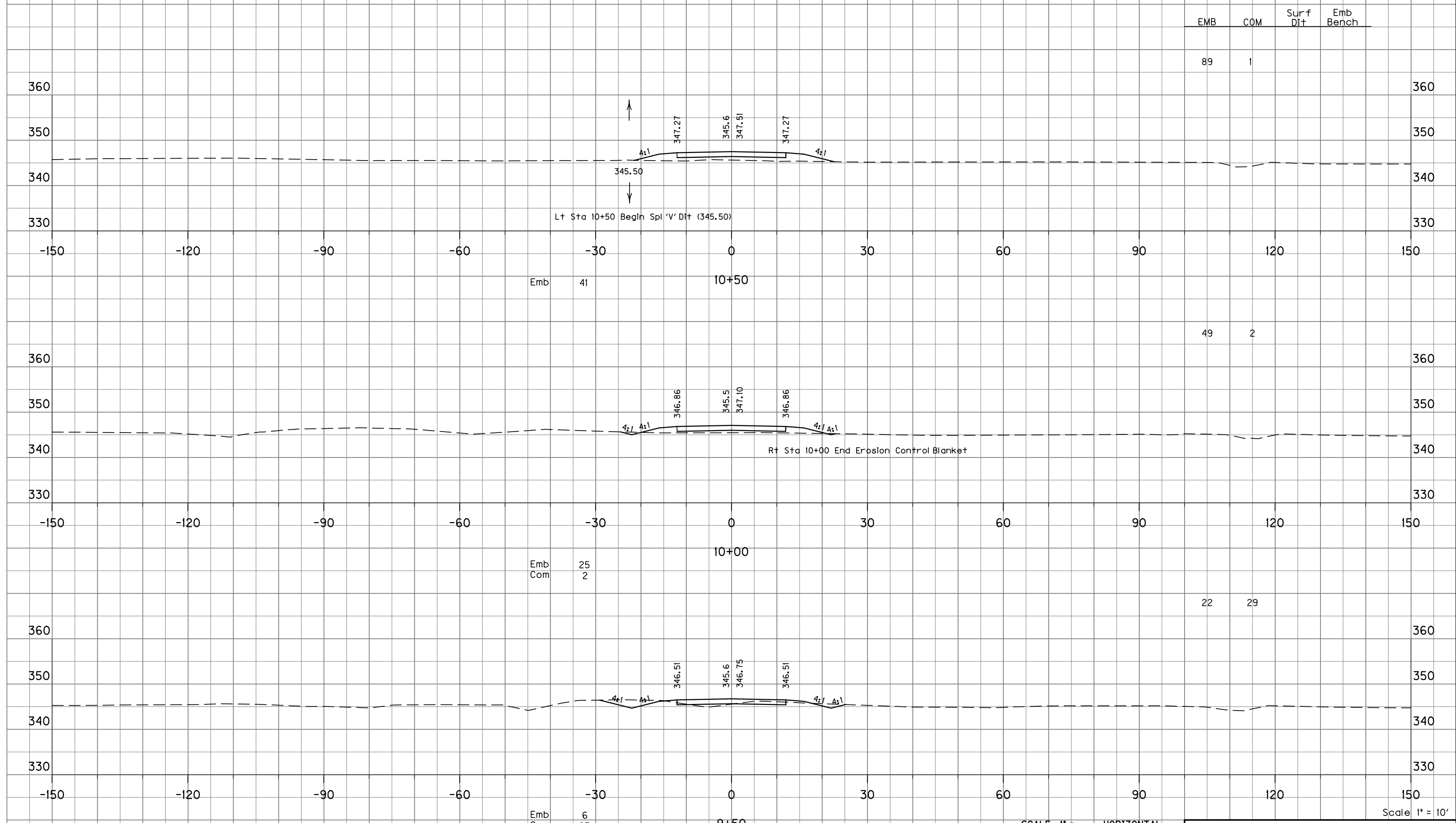
SCALE: 1" = 10'  
HORIZONTAL  
VERTICAL

FRONTAGE EAST  
STA. 8+00 TO STA. 9+00

Scale 1" = 10'



FILE NAME: P:\CIVIL\US60LIV\FINAL\PLAN\X13700XS-APPR.DGN  
 USER: achilder's  
 DATE PLOTTED: January 2, 2014  
 E-SHEET NAME:  
 MicroStation v8.11.9.292

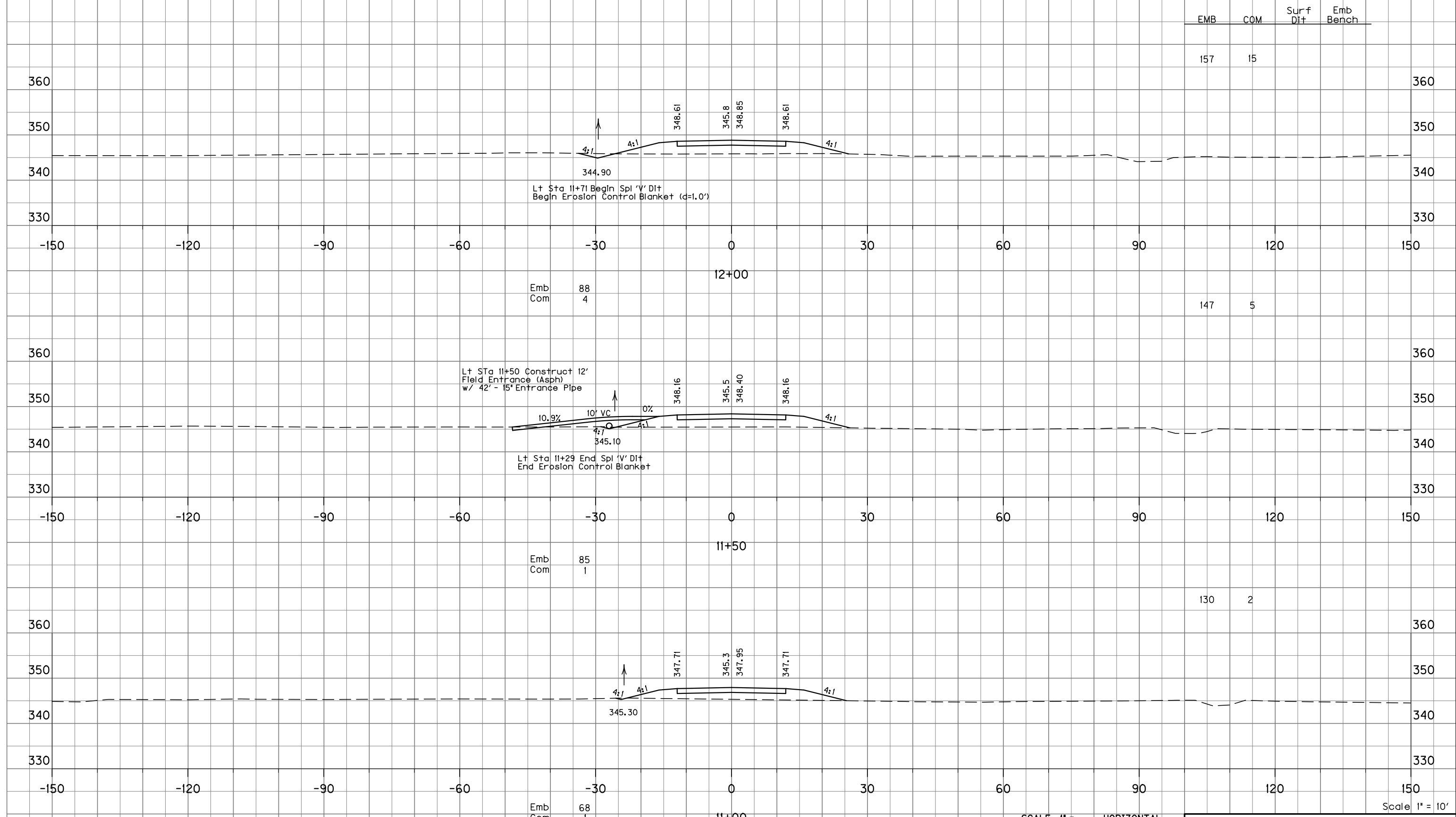


SCALE: 1" = 10'  
 HORIZONTAL  
 VERTICAL

FRONTAGE EAST  
 STA. 9+50 TO STA. 10+50

COUNTY OF	ITEM NO.	SHEET NO.
LIVINGSTON	1-330.00	X170

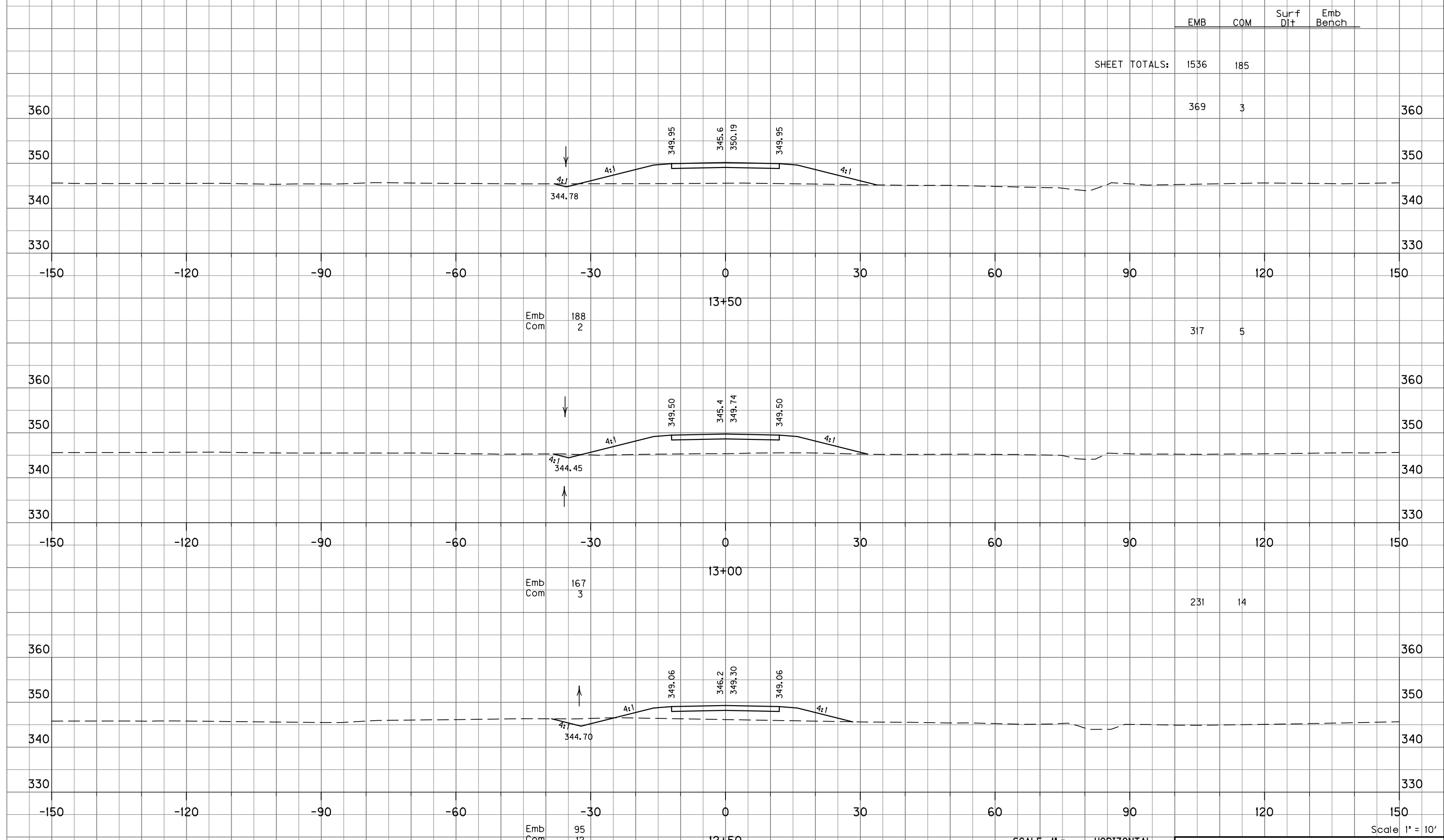
FILE NAME: P:\CIVIL\US60LIV\FINAL\PLAN\X13700XS-APPR.DGN  
 USER: achilder's  
 DATE PLOTTED: January 2, 2014  
 E-SHEET NAME:  
 MicroStation v8.11.9.292



SCALE: 1" = 10' HORIZONTAL  
 1" = 1' VERTICAL

FRONTAGE EAST  
 STA. 11+00 TO STA. 12+00

FILE NAME: P:\CIVIL\US60LIV\FINAL\PLAN\X13700XS-APPR.DGN  
 USER: achilder's  
 DATE PLOTTED: January 2, 2014  
 E-SHEET NAME:  
 MicroStation v8.11.9.292



SCALE: 1" = 10'  
 HORIZONTAL  
 VERTICAL

FRONTAGE EAST  
 STA. 12+50 TO STA. 13+50

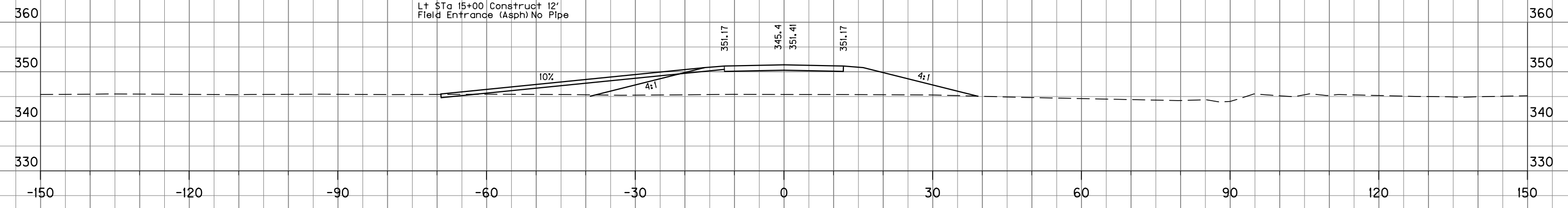
COUNTY OF	ITEM NO.	SHEET NO.
LIVINGSTON	1-330.00	X172

Lt Sta 15+25 Begin Spl 'V' DIT  
 Begin Erosion Control Blanket (d=1.0')  
 Elev 345.00

EMB COM Surf DIT Emb Bench

506 3

Lt Sta 15+00 Construct 12'  
 Field Entrance (Asph) No Pipe

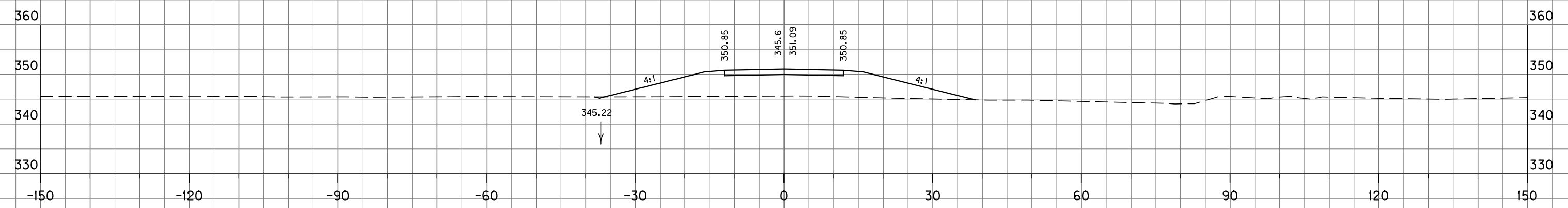


Emb 289

15+00

482

Lt Sta 14+75 End Spl 'V' DIT  
 End Erosion Control Blanket  
 Elev 345.27

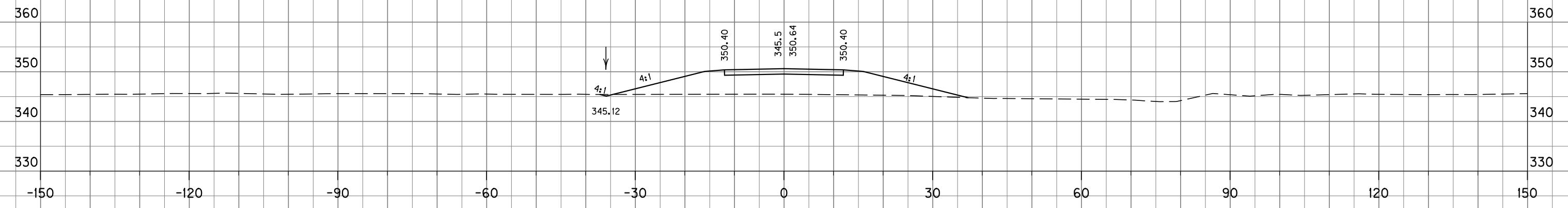


Emb 253

14+50

430 1

↓



Emb Com 225 1

14+00

Scale 1" = 10'

SCALE: 1" = 1' HORIZONTAL  
 1" = 1' VERTICAL

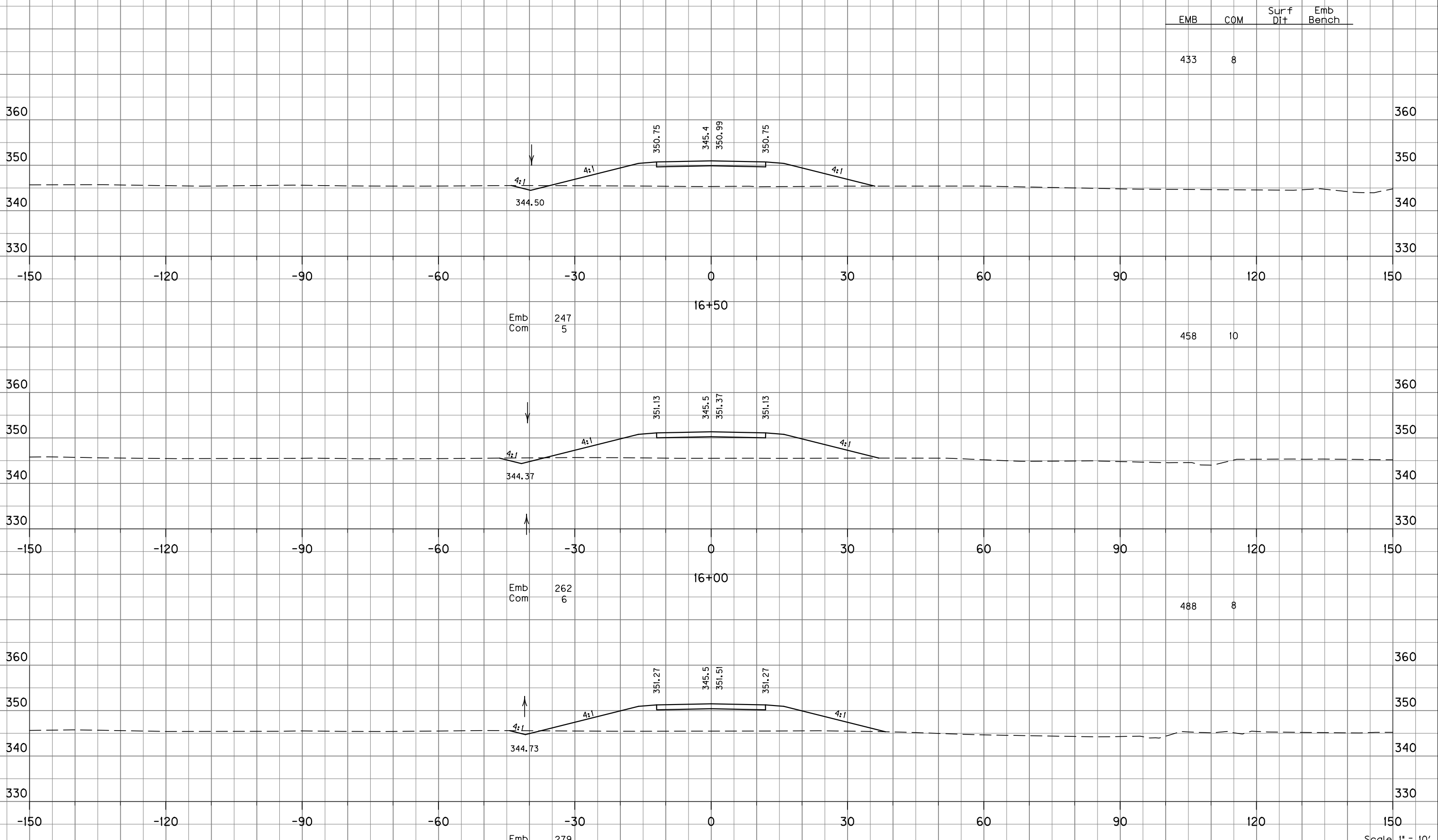
FRONTAGE EAST  
 STA. 14+00 TO STA. 15+00

FILE NAME: P:\CIVIL\US60LIV\FINAL\PLAN\X13700XS-APPR.DGN

USER: achilder's  
 DATE PLOTTED: January 2, 2014

E-SHEET NAME:

MicroStation v8.11.9.292

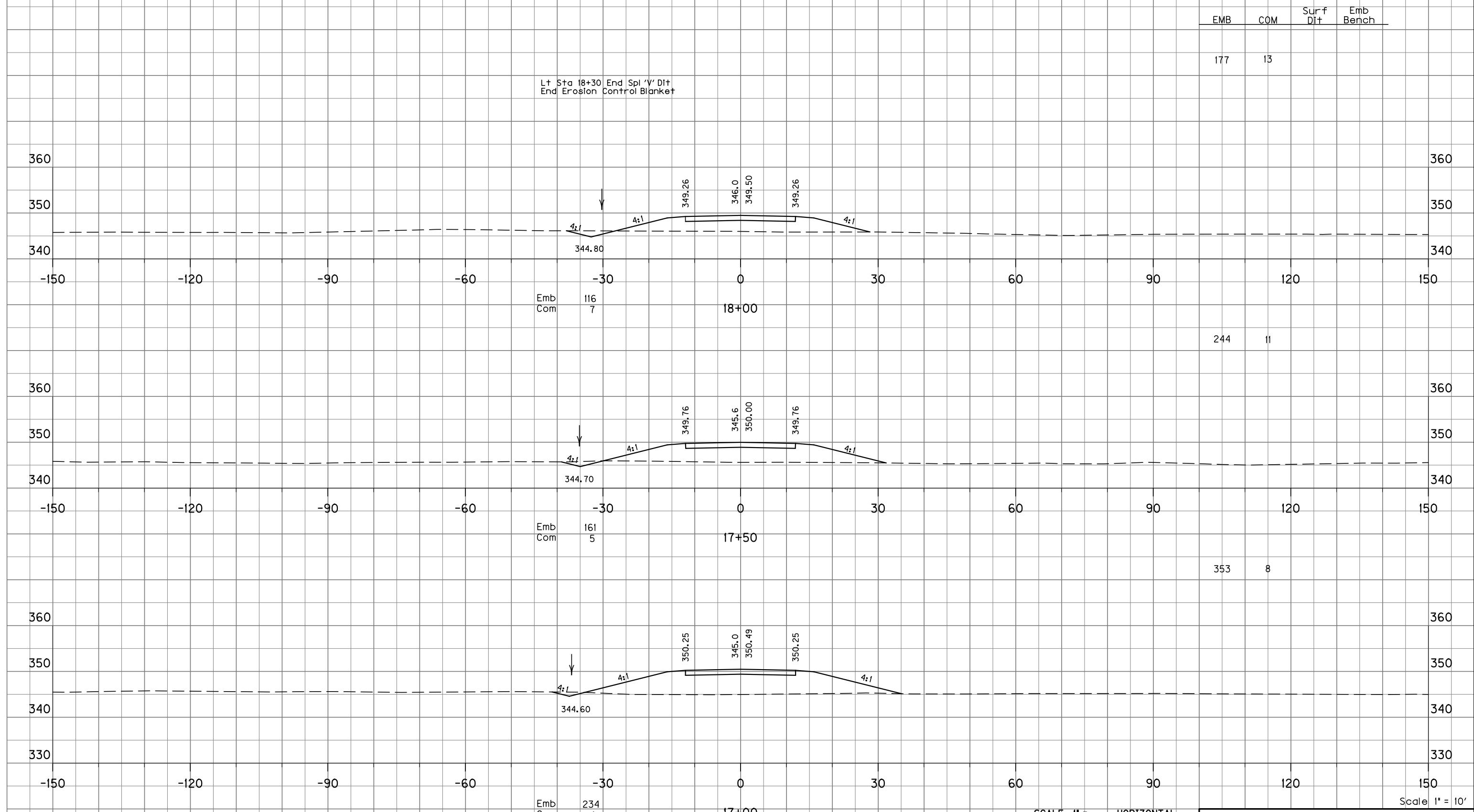


MicroStation v8.11.9.292  
 E-SHEET NAME:  
 DATE PLOTTED: January 2, 2014  
 USER: achilder's  
 FILE NAME: P:\CIVIL\US60LIV\FINAL\PLAN\X13700XS-APPR.DGN

SCALE: 1" = 100'  
 HORIZONTAL  
 1" = 10'  
 VERTICAL

FRONTAGE EAST  
 STA. 15+50 TO STA. 16+50

FILE NAME: P:\CIVIL\US60LIV\FINAL\PLAN\X13700XS-APPR.DGN  
 USER: achilder's  
 DATE PLOTTED: January 2, 2014  
 E-SHEET NAME:  
 MicroStation v8.11.9.292

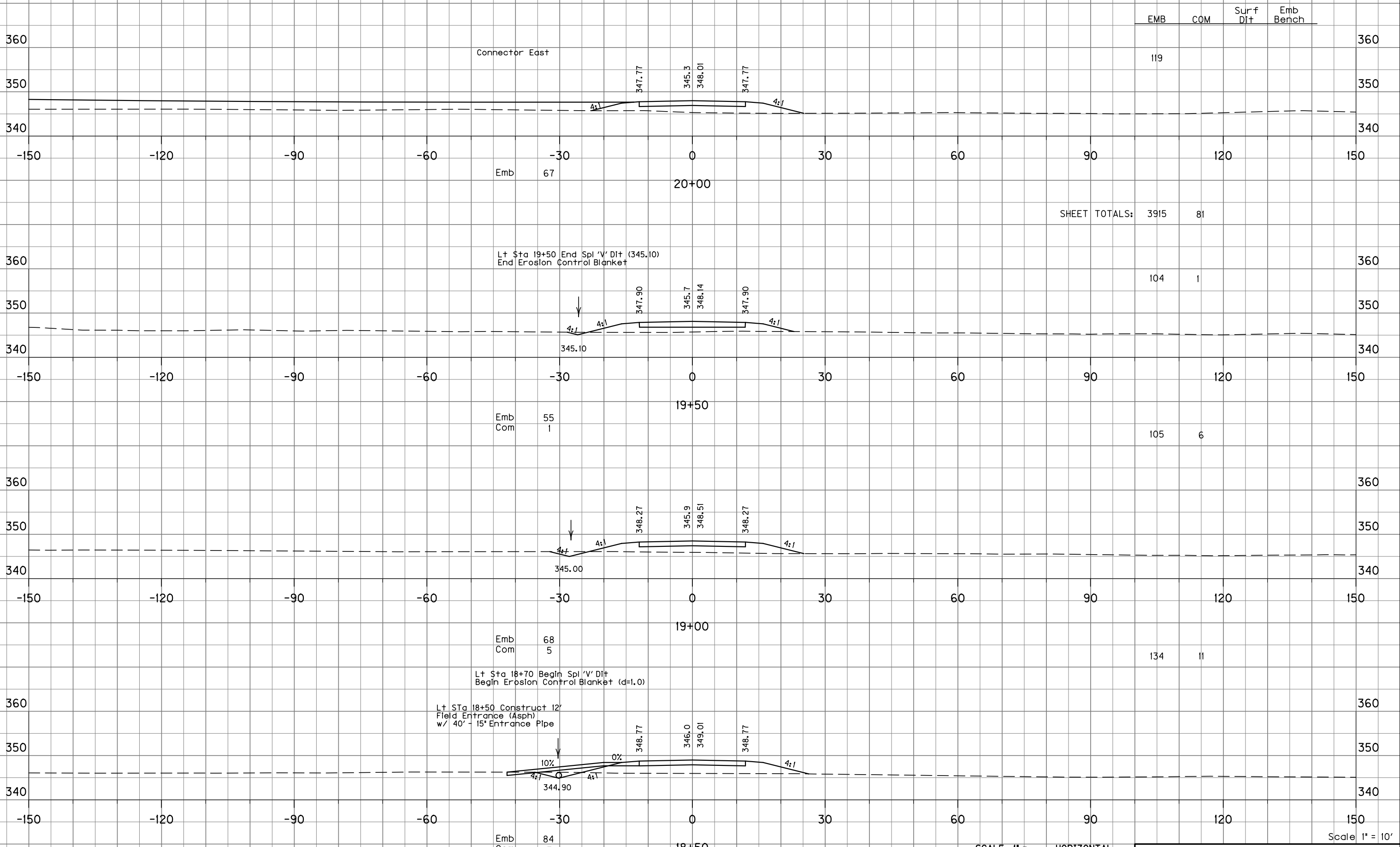


Lt Sta 18+30 End Spl 'V' DIT  
End Erosion Control Blanket

EMB	COM	Surf DIT	Emb Bench
177	13		
244	11		
353	8		

SCALE: 1" = 10'  
HORIZONTAL  
VERTICAL

FRONTAGE EAST  
STA. 17+00 TO STA. 18+00



SHEET TOTALS: 3915 81

Lt Sta 19+50 End Spl 'V' Dlt (345.10)  
End Erosion Control Blanket

Lt Sta 18+70 Begin Spl 'V' Dlt  
Begin Erosion Control Blanket (d=1.0)

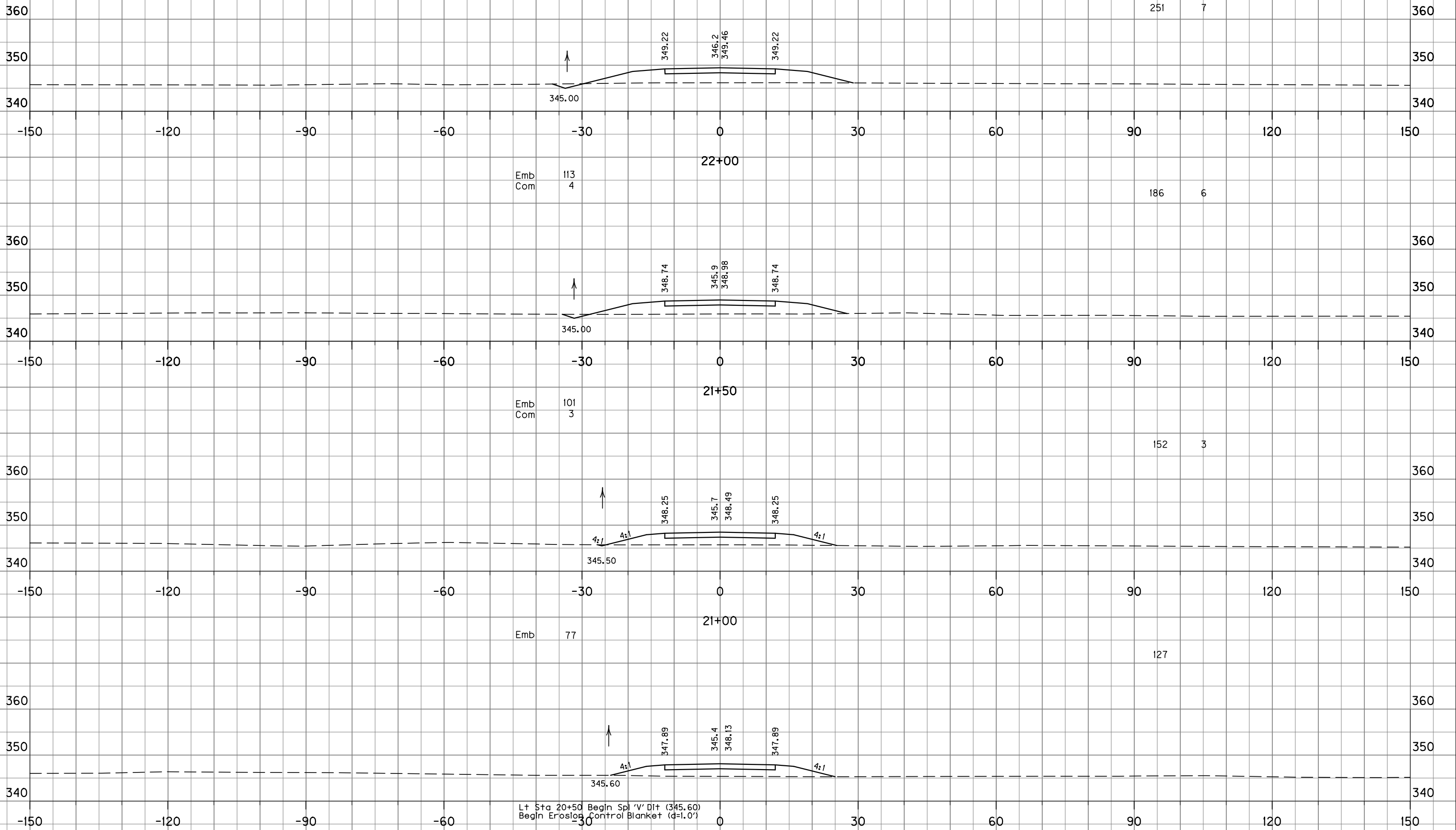
Lt Sta 18+50 Construct 12'  
Field Entrance (Asph)  
w/ 40' - 15' Entrance Pipe

SCALE: 1" = 10'  
HORIZONTAL  
VERTICAL

FRONTAGE EAST  
STA. 18+50 TO STA. 20+00

FILE NAME: P:\CIVIL\US60LIV\FINAL\PLAN\X13700XS-APPR.DGN  
 USER: achilder's  
 DATE PLOTTED: January 2, 2014  
 E-SHEET NAME:  
 MicroStation v8.11.9.292

EMB	COM	Surf Dit
-----	-----	-------------



Lt Sta 20+50 Begin Spl 'V' Dlt (345.60)  
 Begin Erosion Control Blanket (d=1.0')

SCALE: 1" = 10'  
 HORIZONTAL  
 VERTICAL

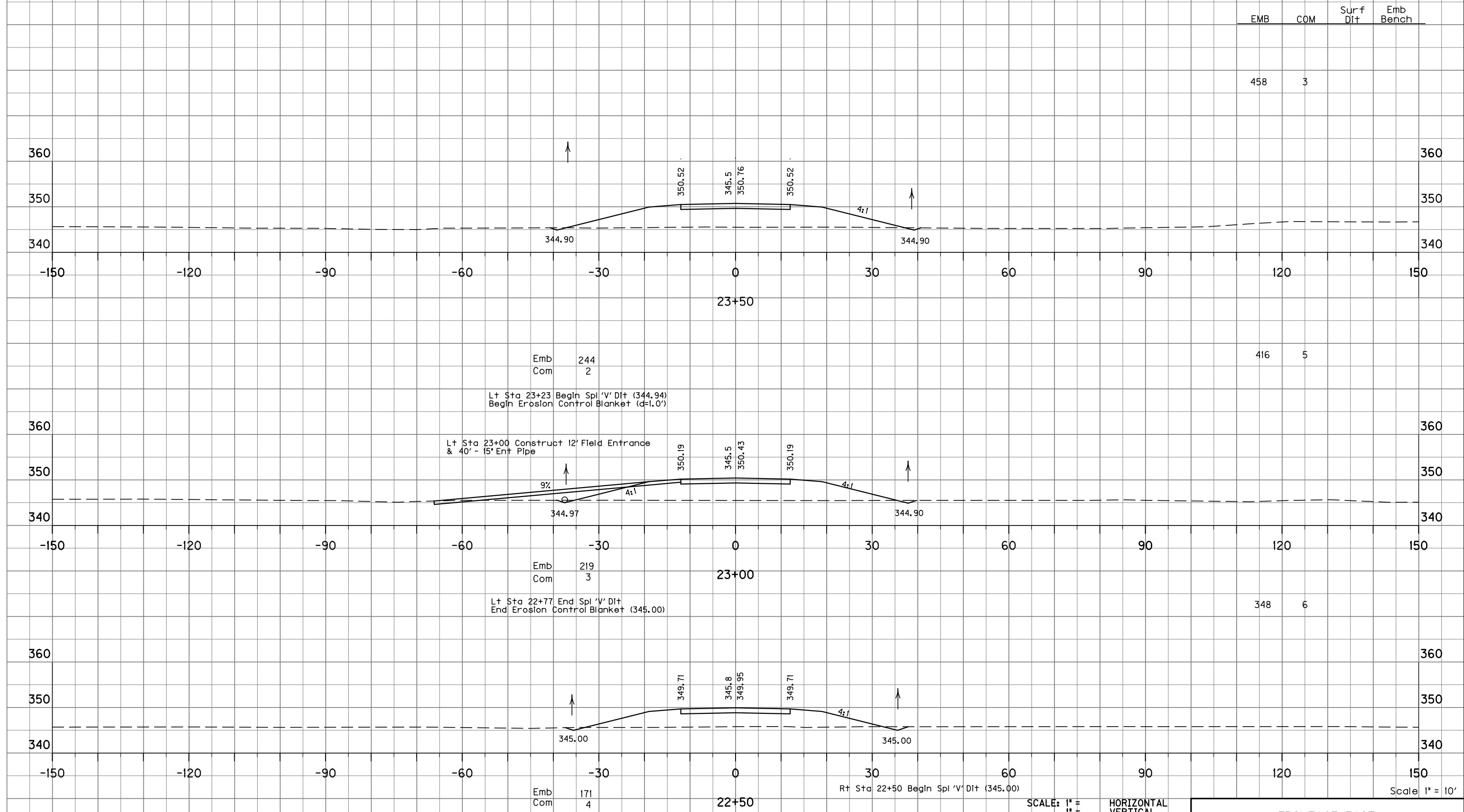
FRONTAGE EAST  
 STA. 20+50 TO STA. 22+00

MicroStation v8.11.9.292 E-SHEET NAME: DATE PLOTTED: January 2, 2014 USER: achilder's FILE NAME: P:\CIVIL\US60LIV\FINAL\PLAN\X13700XS-APPR.DGN



COUNTY OF	ITEM NO.	SHEET NO.
LIVINGSTON	1-330.00	X177

FILE NAME: P:\CIVIL\US60LIV\FINAL\PLAN\X13700XS-APPR.DGN  
 USER: achilder's  
 DATE PLOTTED: January 2, 2014  
 E-SHEET NAME:  
 MicroStation v8.11.9.292



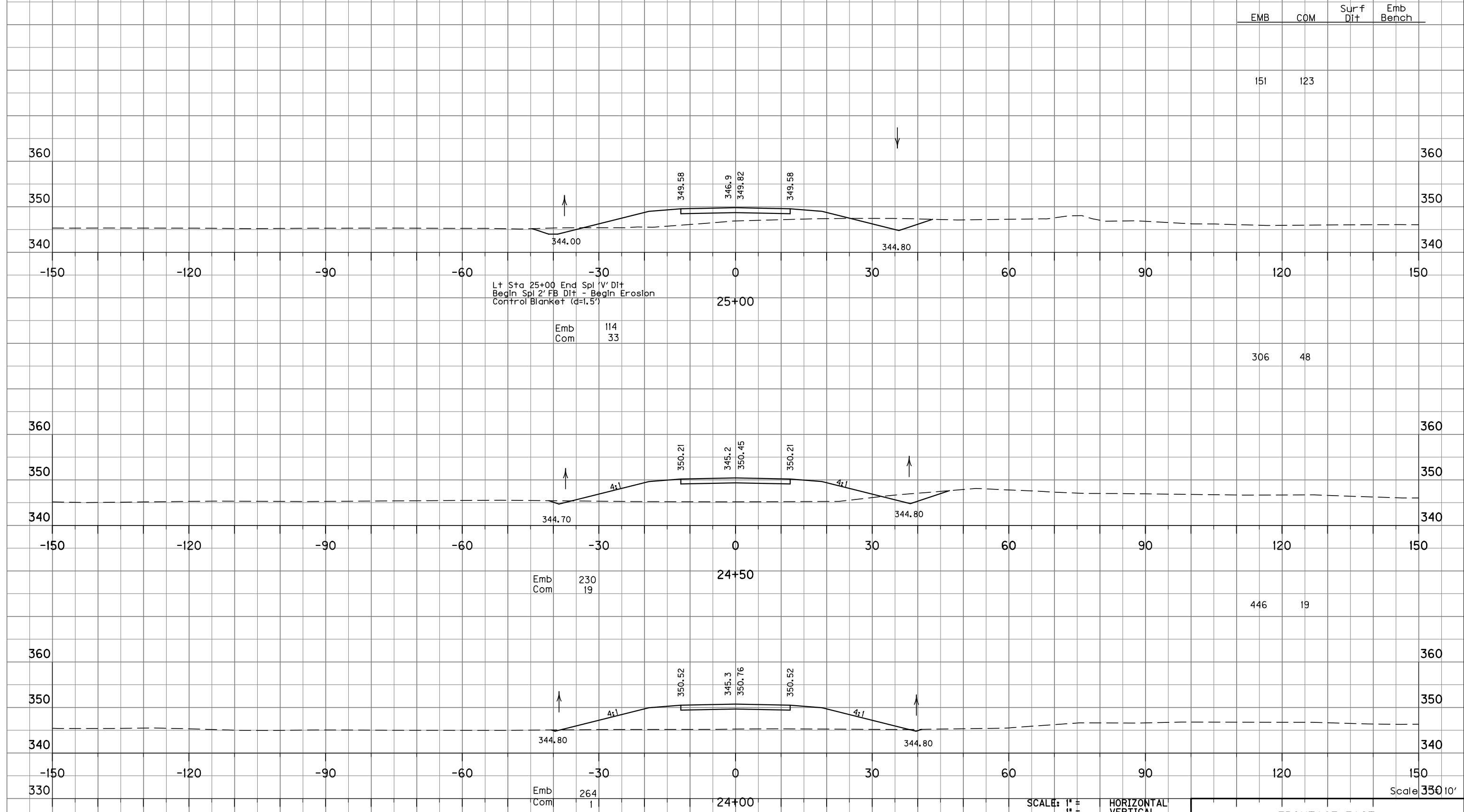
SCALE: 1" = 10'  
 HORIZONTAL  
 VERTICAL

FRONTAGE EAST  
 STA. 22+50 TO STA. 23+50

Scale 1" = 10'

COUNTY OF	ITEM NO.	SHEET NO.
LIVINGSTON	1-330.00	X178

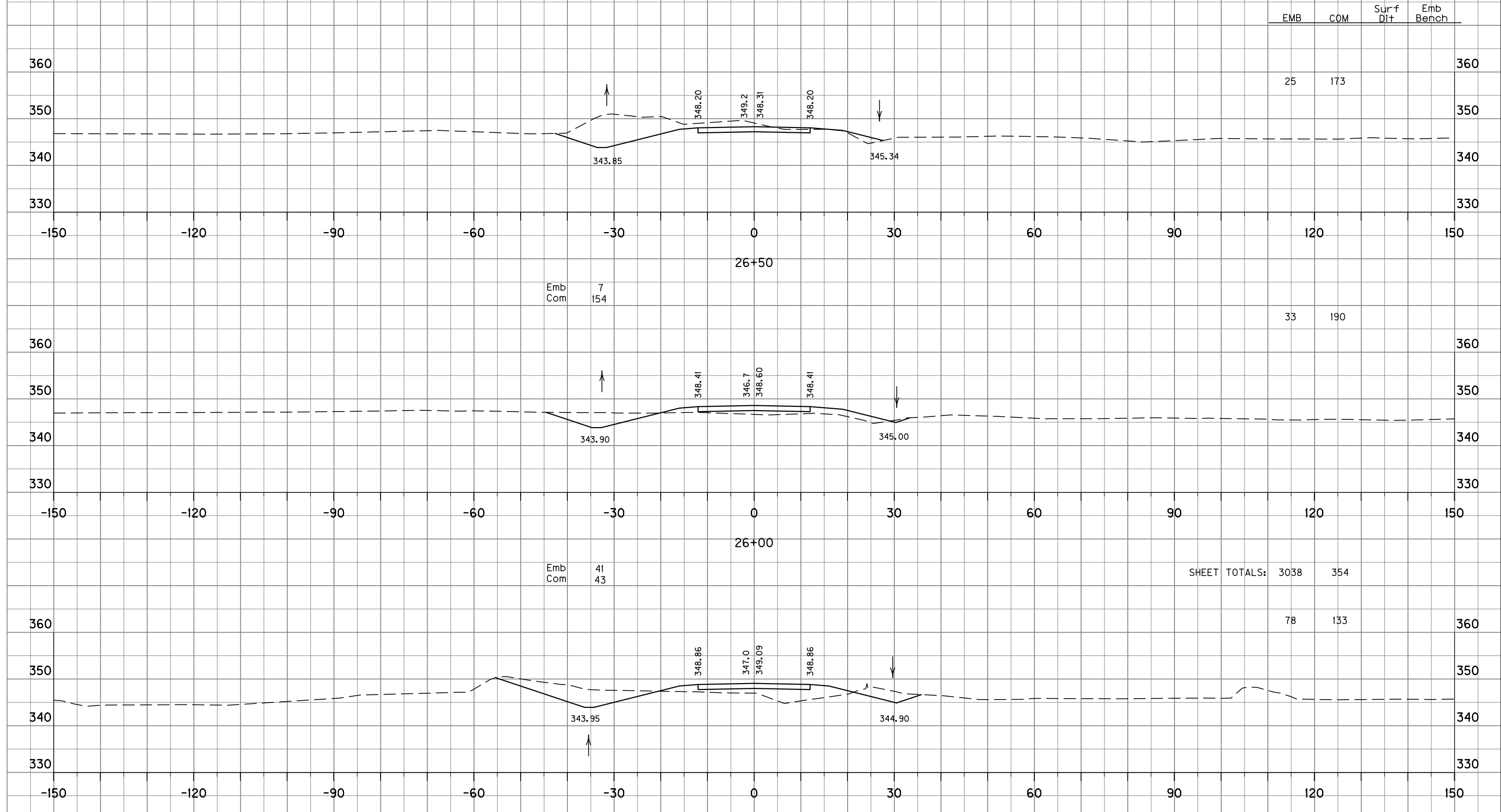
FILE NAME: P:\CIVIL\US60LIV\FINAL\PLAN\X13700XS-APPR.DGN  
 USER: achiller's  
 DATE PLOTTED: January 2, 2014  
 E-SHEET NAME:  
 MicroStation v8.11.9.292



SCALE: 1" = 40'  
1" = 10'

FRONTAGE EAST  
 STA. 24+00 TO STA. 25+00

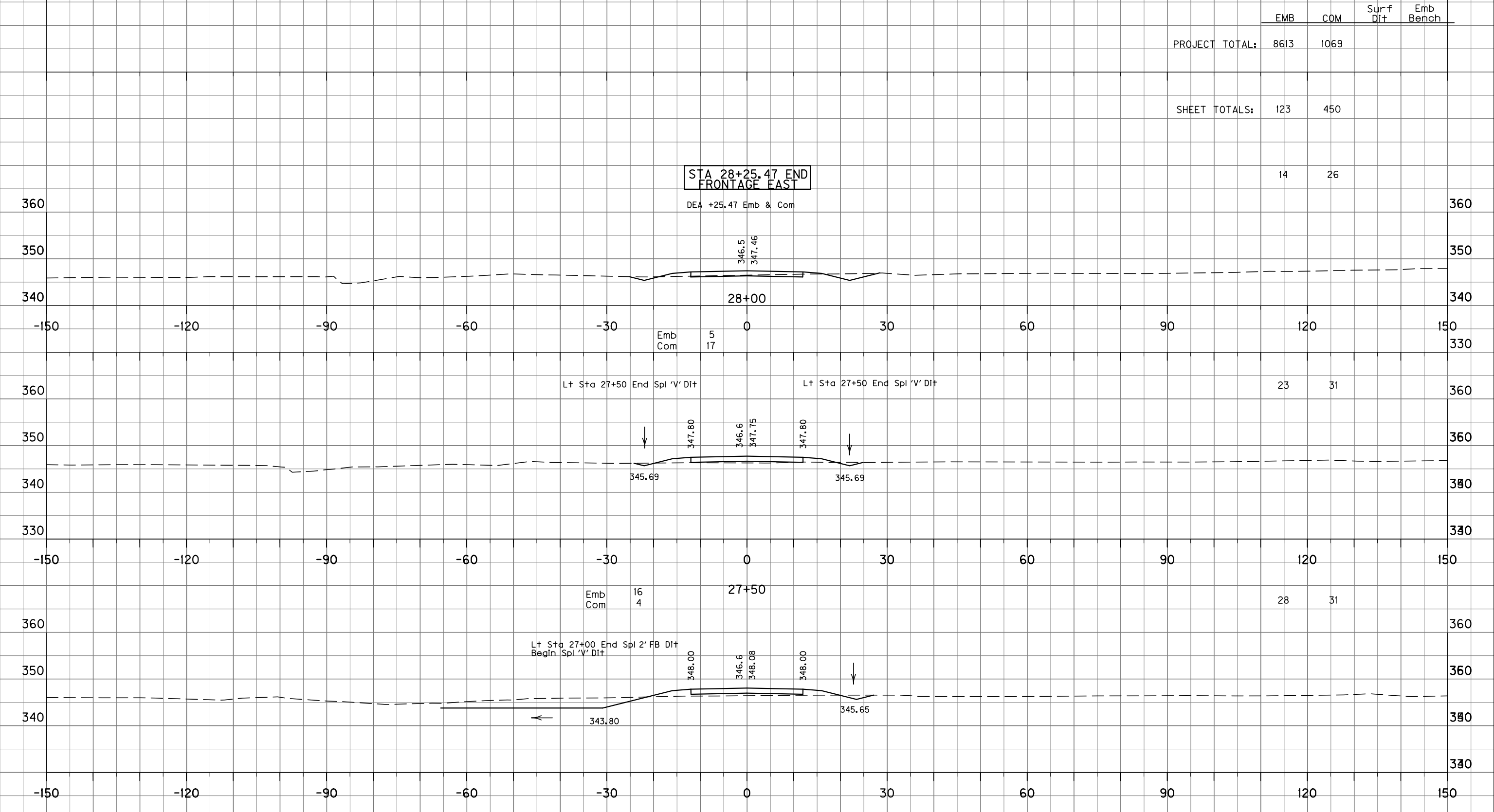
MicroStation v8.11.9.292 E-SHEET NAME: DATE PLOTTED: January 2, 2014 USER: achilder's FILE NAME: P:\CIVIL\US60LIV\FINAL\PLAN\X13700XS-APPR.DGN



SCALE: 1" = 40' HORIZONTAL  
1" = 4' VERTICAL

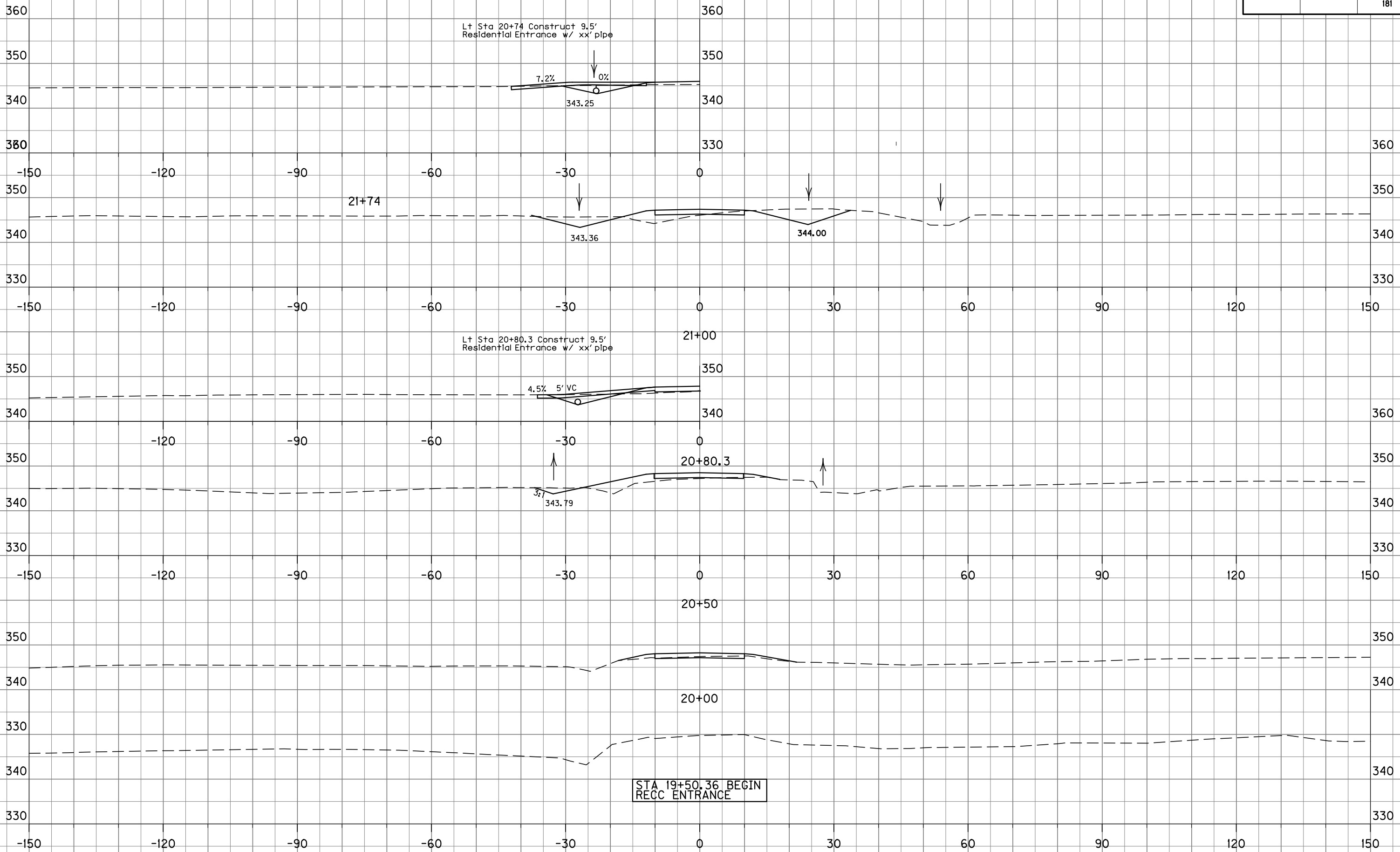
FRONTAGE EAST  
STA. 25+00 TO STA. 26+00

FILE NAME: P:\CIVIL\US60LIV\FINAL\PLAN\X13700XS-APPR.DGN  
 USER: achilder's  
 DATE PLOTTED: January 2, 2014  
 E-SHEET NAME:  
 MicroStation v8.11.9.292



SCALE: 1" = 10'  
HORIZONTAL  
1" = 10'  
VERTICAL

FRONTAGE EAST  
STA. 26+50 TO STA. 27+70



SCALE: 1" = 10' HORIZONTAL  
 1" = 10' VERTICAL

RECC ENTRANCE  
 STA. 20+00 TO STA. 21+00

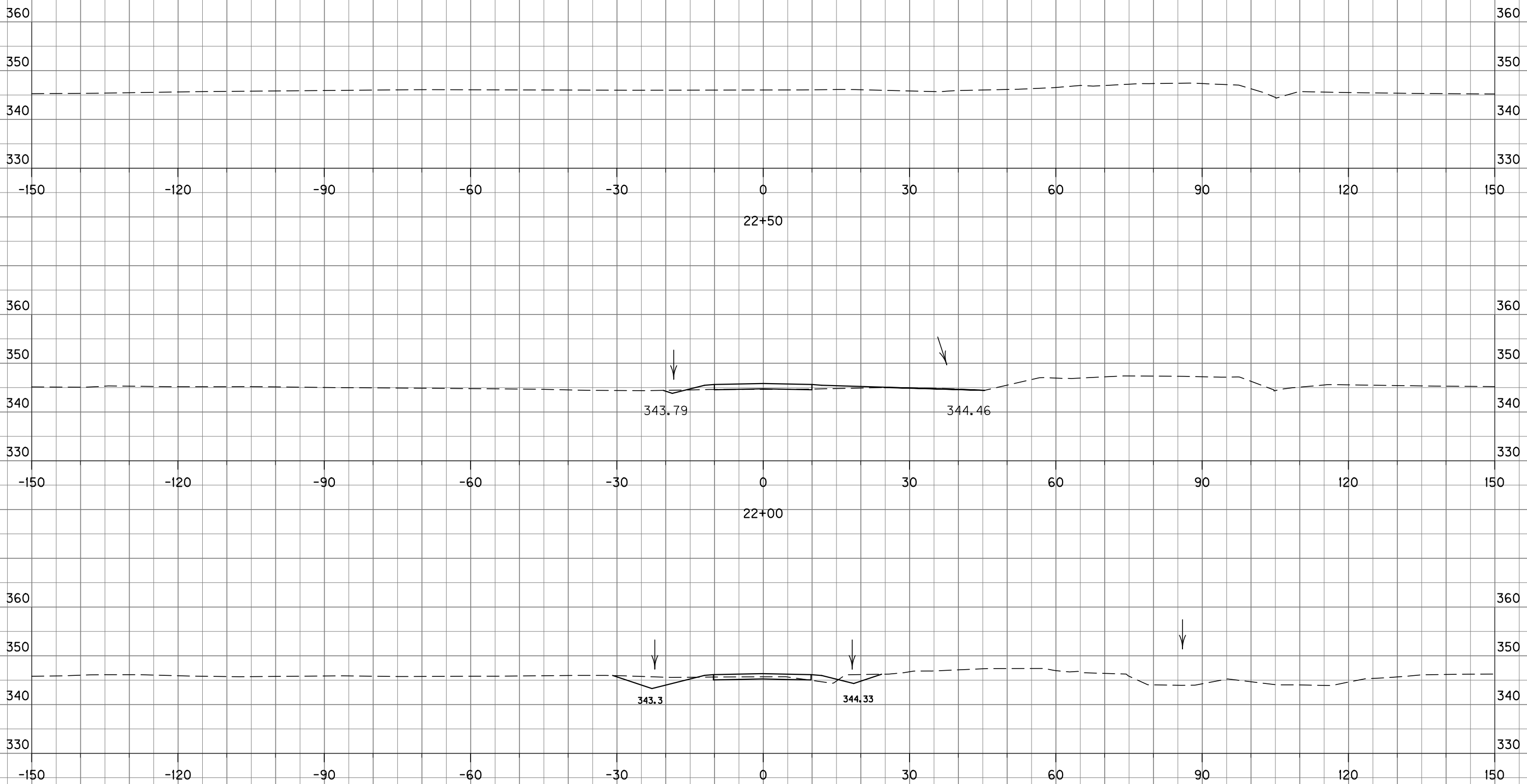
FILE NAME: P:\CIVIL\US60LIV\FINAL\PLAN\X13700XS-APPR.DGN

USER: achilder's  
 DATE PLOTTED: January 2, 2014

E-SHEET NAME:

MicroStation v8.11.9.292

MicroStation v8.11.9.292 E-SHEET NAME: USER: achilder's DATE PLOTTED: January 2, 2014 FILE NAME: P:\CIVIL\US60LIV\FINAL\PLAN\X13700XS-APPR.DGN



SCALE: 1" = 100'  
 1" = 10'

HORIZONTAL  
 VERTICAL

STA. 21+50 TO STA. 22+50

360 360


350 350

340 340

330 330

-150 -120 -90 -60 -30 0 30 60 90 120 150

38+00



360 360

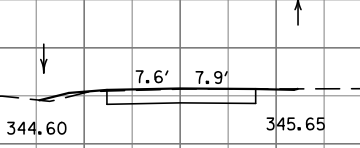
350 350

340 340

330 330

-150 -120 -90 -60 -30 0 30 60 90 120 150

37+50



Rt Sta 37+50 Begin Swale Ditch

L+ Sta 37+34 Begin Spl 'V' Ditch  
Begin Erosion Control Blanket (d=1.0')  
(344.45)

360 360

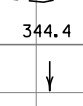
350 350

340 340

330 330

-150 -120 -90 -60 -30 0 30 60 90 120 150

37+28



SCALE: 1" = 10' HORIZONTAL  
1" = 1' VERTICAL

ANITA DRIVE  
STA. 37+28 TO STA. 38+00

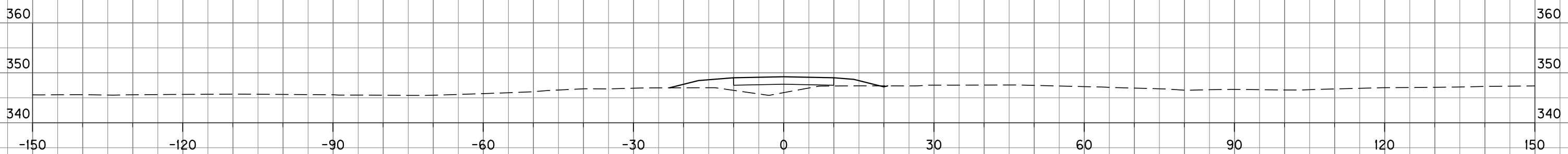
FILE NAME: P:\CIVIL\US60LIV\FINAL\PLAN\X13700XS-APPR.DGN

USER: achilder's  
DATE PLOTTED: January 2, 2014

E-SHEET NAME:

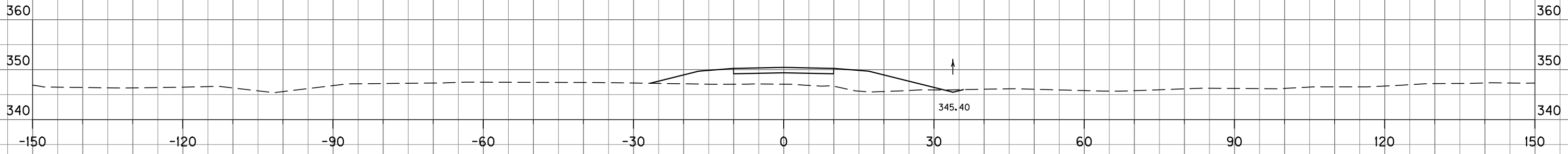
MicroStation v8.11.9.292

COUNTY OF	ITEM NO.	SHEET NO.
		X184



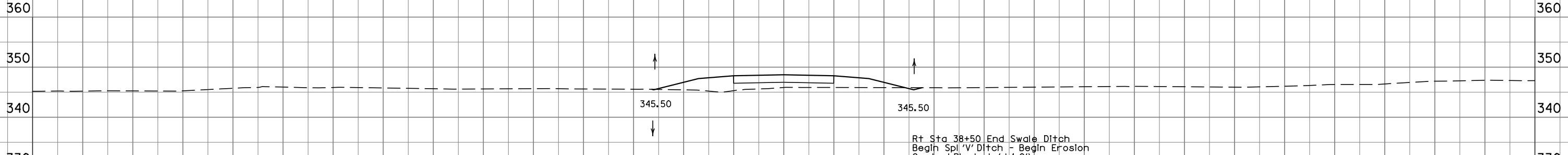
39+50

Rt Sta 39+05 End Spl 'V' Ditch  
End Erosion Control Blanket (345.30)



39+00

Lt Sta 38+74 End Spl 'V' Ditch  
End Erosion Control Blanket  
(345.10)



38+50

Rt Sta 38+50 End Swale Ditch  
Begin Spl 'V' Ditch - Begin Erosion  
Control Blanket (d=1.0')

SCALE: 1" = 10'  
1" = 1'

HORIZONTAL  
VERTICAL

ANITA DRIVE  
STA. 38+50 TO STA. 39+50

FILE NAME: P:\CIVIL\US60LIV\FINAL\PLAN\X13700XS-APPR.DGN

USER: achiller's  
DATE PLOTTED: January 2, 2014

E-SHEET NAME:

MicroStation v8.11.9.292



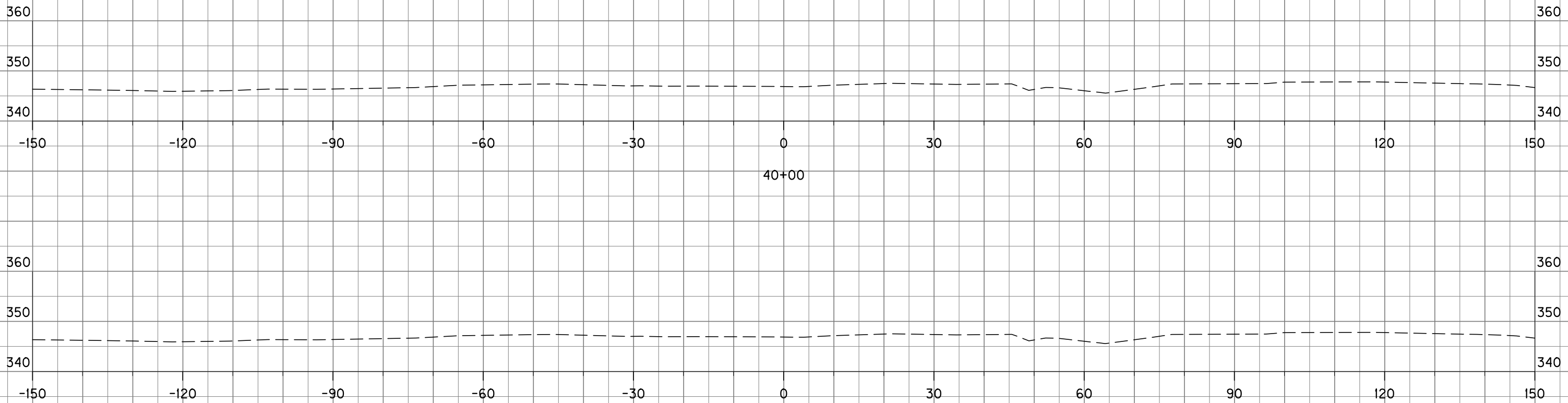
COUNTY OF	ITEM NO.	SHEET NO.
		X185

FILE NAME: P:\CIVIL\US60LIV\FINAL\PLAN\X13700XS-APPR.DGN

USER: gchilider's  
DATE PLOTTED: January 2, 2014

E-SHEET NAME:

MicroStation v8.11.9.292



SCALE: 1" = 40' HORIZONTAL  
1" = 10' VERTICAL

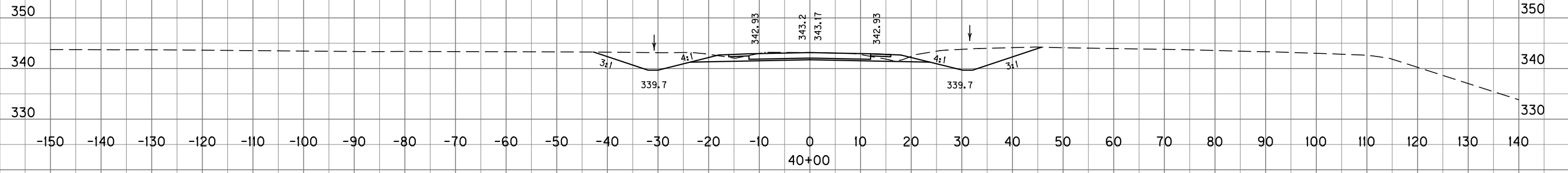
ANITA DRIVE  
STA. 38+50 TO STA. 39+50

Emb Com Surf Dlt

35 236 ~ INCLUDES ENTRANCES

L+ Sta 40+07 ~ End  
Spl 2' FB Ditch (339.80)  
End Erosion Control Blanket

R+ Sta 40+06 ~ End  
Spl 2' FB Ditch (339.80)  
End Erosion Control Blanket

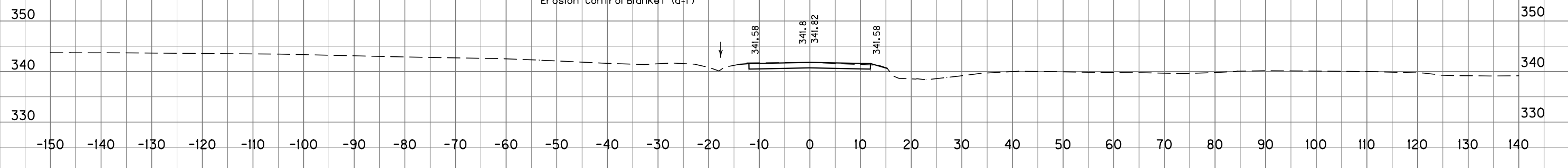


Emb Com 48

93

L+ Sta 39+54 ~ Begin  
Spl 2' FB Ditch (337.20) ~ Begin  
Erosion Control Blanket (d=1')

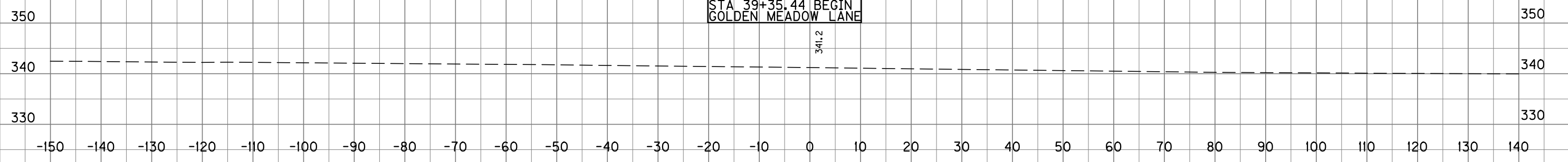
R+ Sta 39+68 ~ Begin  
Spl 2' FB Ditch (338.0) ~ Begin  
Erosion Control Blanket (d=1')



Emb Com 52

28

STA 39+35.44 BEGIN GOLDEN MEADOW LANE



39+25

SCALE: 1" = 10' HORIZONTAL  
1" = 10' VERTICAL

GOLDEN MEADOW LANE  
STA. 39+25 TO STA. 40+00

FILE NAME: P:\CIVIL\US60\LIV\FINAL\PLAN\X13700XS-APPR.DGN

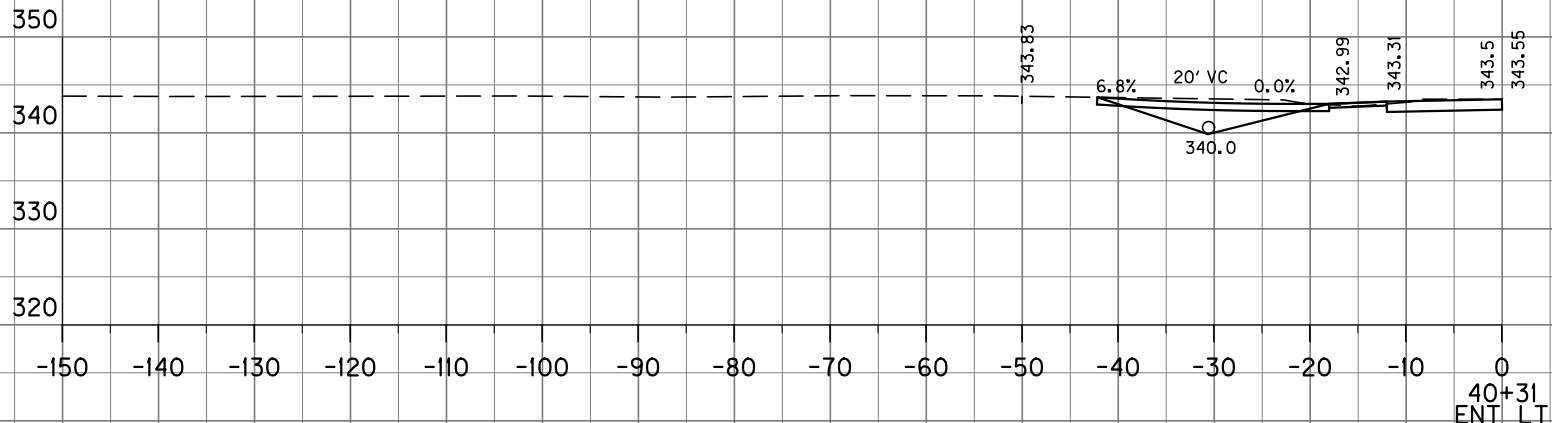
USER: achilder's  
DATE PLOTTED: January 2, 2014

E-SHEET NAME:

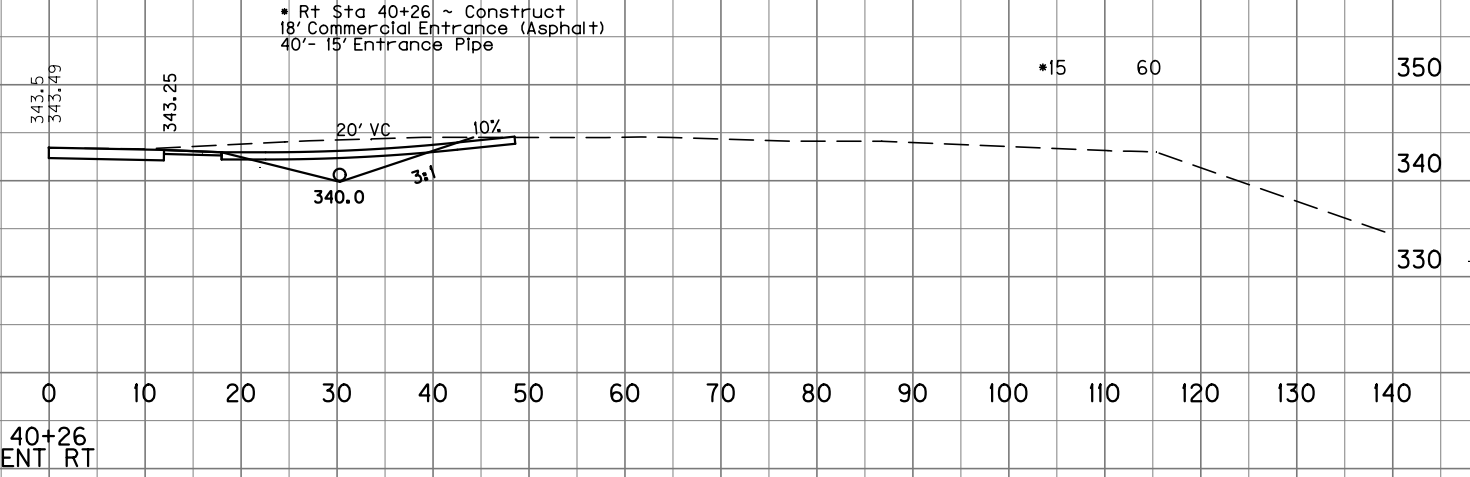
MicroStation v8.11.9.292

COUNTY OF	ITEM NO.	SHEET NO.
LIVINGSTON	1-330.00	X187

Emb Com Surf Dit



40+31  
ENT LT



40+26  
ENT RT

SCALE: 1" = 10' HORIZONTAL  
1" = 1' VERTICAL

GOLDEN MEADOW LANE  
STA. 40+28 TO STA. 40+31

FILE NAME: P:\CIVIL\US60LIV\FINAL\PLAN\X13700XS-APPR.DGN

USER: achilder's  
DATE PLOTTED: January 2, 2014

E-SHEET NAME:

MicroStation v8.11.9.292

Emb	Com	Surf	Dit
24	316	INCLUDES	ENTRANCES

*8	34
----	----

• Rt Sta 41+24 ~ Construct  
15' Commercial Entrance (Asphalt) @  
44°24' Skew Lt  
59' - 15' Entrance Pipe

Lt Sta 41+20 ~ End  
Spl 'V' Ditch (340.74)  
End Erosion Control Blanket

41+24  
ENT. RT.  
44°24' SK. LT.

Rt Sta 41+21 ~ End  
Special 'V' Ditch (341.00)  
End Erosion Control Blanket

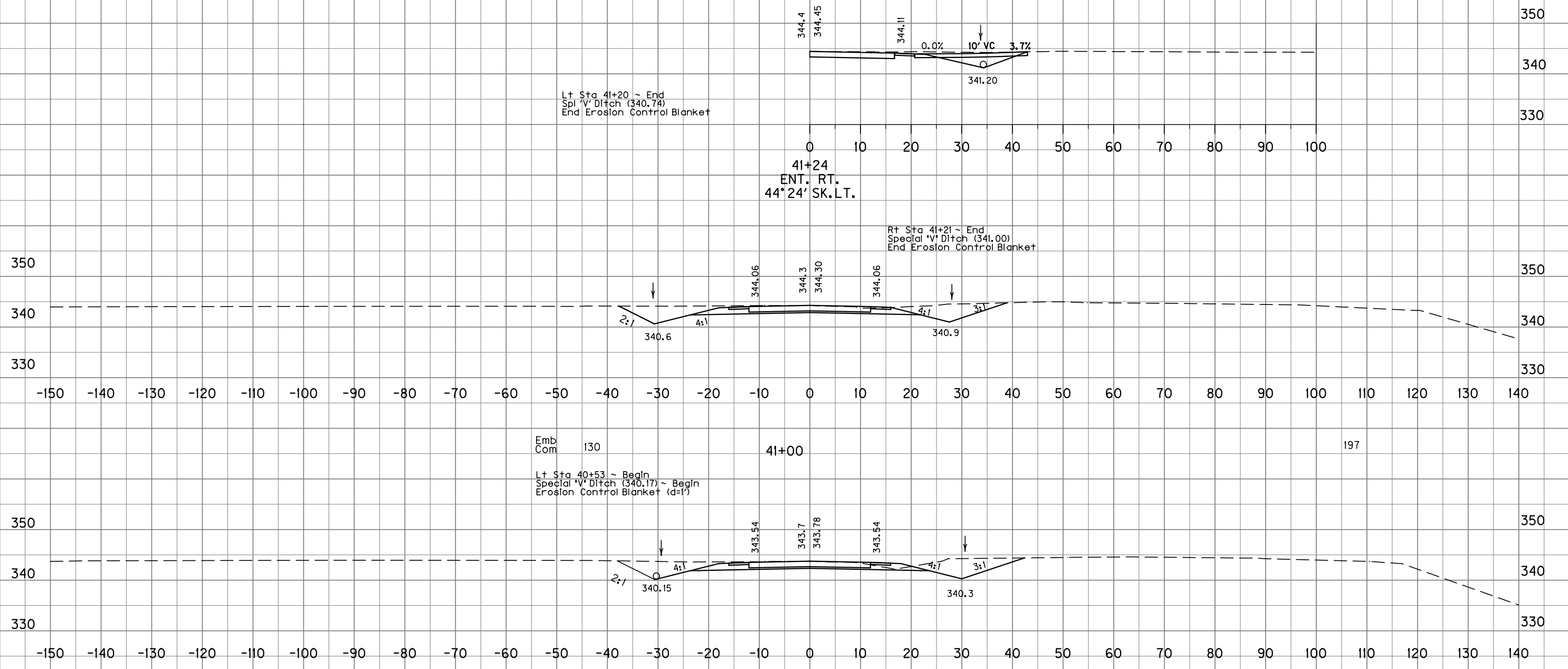
Emb  
Com 130  
Lt Sta 40+53 ~ Begin  
Special 'V' Ditch (340.17) ~ Begin  
Erosion Control Blanket (d=1')

41+00

Rt Sta 40+46 ~ Begin  
Special 'V' Ditch (340.20) ~ Begin  
Erosion Control Blanket (d=1')

40+50

Emb  
Com 83



SCALE: 1" = 10'  
HORIZONTAL  
VERTICAL

Scale 1" = 10'

GOLDEN MEADOW LANE  
STA. 40+50 TO STA. 41+50

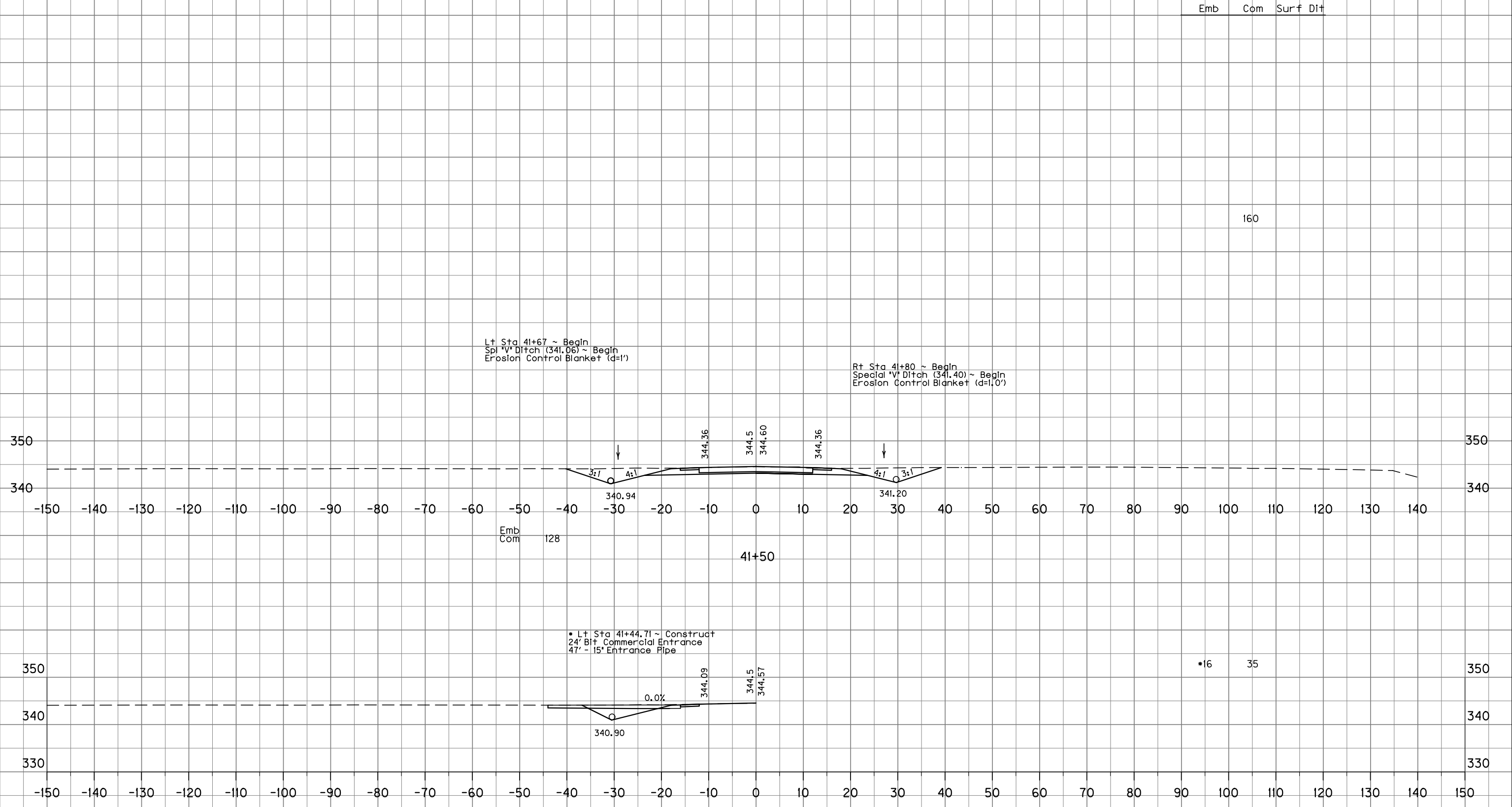
FILE NAME: P:\CIVIL\US60LIV\FINAL\PLAN\X13700XS-APPR.DGN

USER: achiller's  
DATE PLOTTED: January 2, 2014

E-SHEET NAME:

MicroStation v8.11.9.292

FILE NAME: P:\CIVIL\US60\LIV\FINAL\PLAN\X13700XS-APPR.DGN  
 USER: achilder's  
 DATE PLOTTED: January 2, 2014  
 E-SHEET NAME:  
 MicroStation v8.11.9.292



Emb Com Surf Dit

160

41+50

41+44.71  
ENT. LT

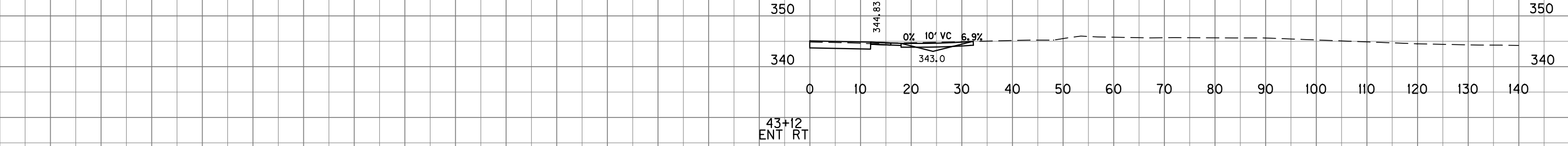
SCALE: 1" = 10'  
1" = 10'  
HORIZONTAL  
VERTICAL

GOLDEN MEADOW LANE  
STA. 41+44 TO STA. 41+50

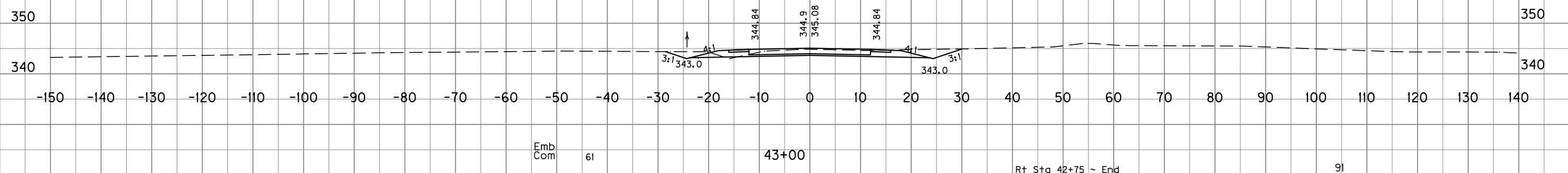
COUNTY OF	ITEM NO.	SHEET NO.
LIVINGSTON	1-330.00	X190

\* Rt Sta 43+12 ~ Construct  
57' Commercial Entrance (Asphalt)  
(no pipe)

Emb	Com	Surf	Dit
6	122	INCLUDES	ENTRANCE

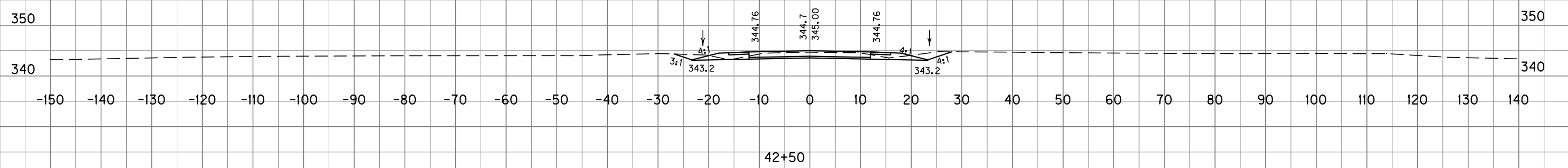


43+12  
ENT RT



43+00

Rt Sta 42+75 ~ End  
Special V Ditch (343.4) ~ End  
Erosion Control Blanket (d=1')



42+50



42+00

FILE NAME: P:\CIVIL\US60LIV\FINAL\PLAN\X13700XS-APPR.DGN

USER: achilder's  
DATE PLOTTED: January 2, 2014

E-SHEET NAME:

MicroStation v8.11.9.292

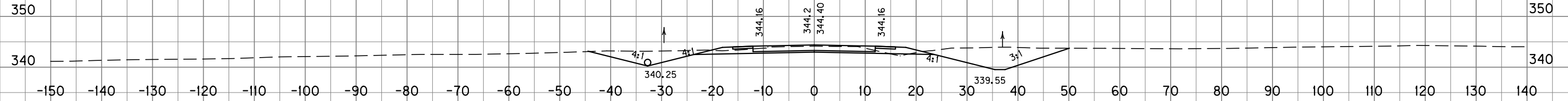
SCALE: 1" = 10'  
HORIZONTAL  
VERTICAL

Scale 1" = 10'

GOLDEN MEADOW LANE  
STA. 42+00 TO STA. 43+12

Lt Sta 44+70~ Begin  
 Special 'V' Ditch (340.06)  
 Begin Erosion Control Blanket (d=1.0')

Emb	Com	Surf Ditch
18	382	INCLUDES ENTRANCE



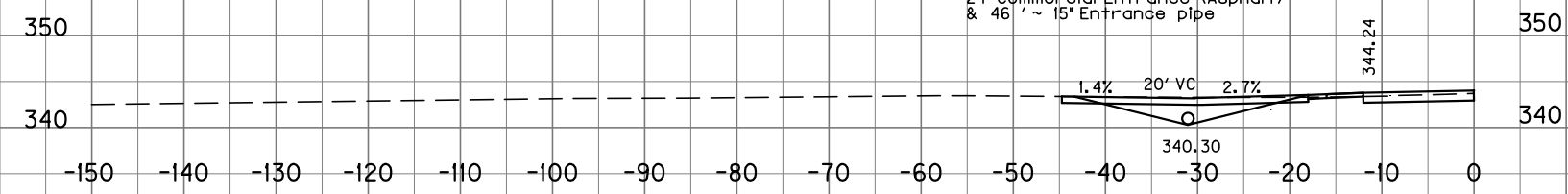
Emb  
Com 140

44+50

275 INCLUDES ENTRANCE

\*19 44

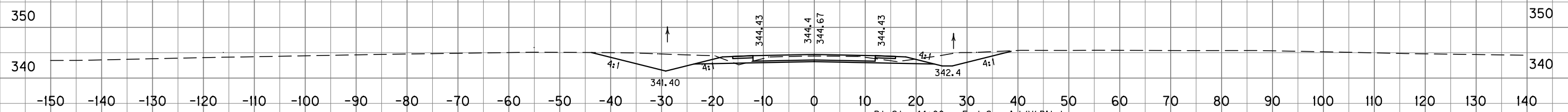
Lt Sta 44+34 ~ Construct  
 24' Commercial Entrance (Asphalt)  
 & 46' ~ 15' Entrance pipe



Lt Sta 44+11~ End  
 Spl 'V' Ditch (340.40)  
 End Erosion Control Blanket

44+34  
ENT LT

19 203

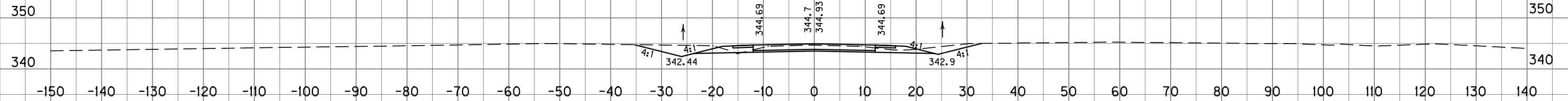


Emb  
Com 109

44+00

Rt Sta 44+00 ~ End Special 'V' Ditch  
 Begin Special 2' FB Ditch (342.4)

158



Emb  
Com 62

43+50

Rt Sta 43+50 ~ Begin  
 Special 'V' Ditch (342.9) ~ Begin  
 Erosion Control Blanket (d=1')

SCALE: 1" = 10'  
 HORIZONTAL  
 VERTICAL

GOLDEN MEADOW LANE  
 STA. 43+50 TO STA. 44+50

FILE NAME: P:\CIVIL\US60LIV\FINAL\PLAN\X13700XS-APPR.DGN

USER: achiller's  
 DATE PLOTTED: January 2, 2014

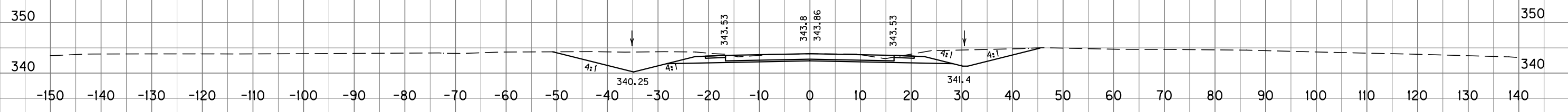
E-SHEET NAME:

MicroStation v8.11.9.292

Emb	Com	Surf	Dit
-----	-----	------	-----

Rt Sta 45+56 ~ End  
2' FB Ditch Begin  
Special 'V' Ditch (341.45)

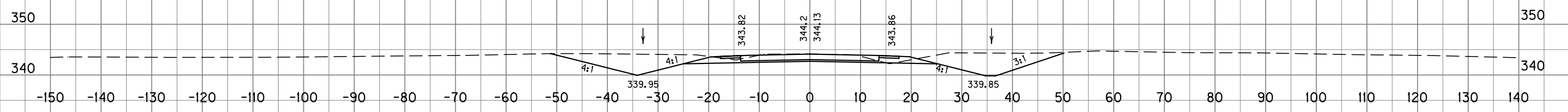
294



SHEET TOTALS: 83 2466

Lt Sta 45+49 ~ End  
Special 'V' ditch (340.25)  
End Erosion Control Blanket

340



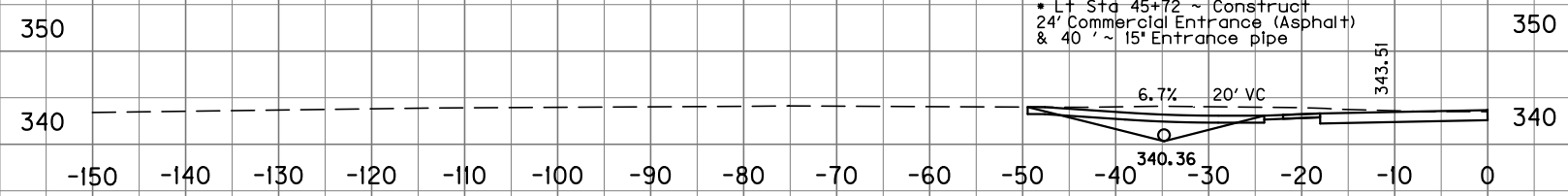
Emb  
Com 189

45+00

\*18 77

+65 339.20

\* Lt Sta 45+72 ~ Construct  
24' Commercial Entrance (Asphalt)  
& 40' ~ 15" Entrance pipe



45+72  
ENT LT

SCALE: 1" = 10'  
HORIZONTAL  
VERTICAL

Scale 1" = 10'

GOLDEN MEADOW LANE  
STA. 45+72 TO STA. 45+50

FILE NAME: P:\CIVIL\US60LIV\FINAL\PLAN\X13700XS-APPR.DGN

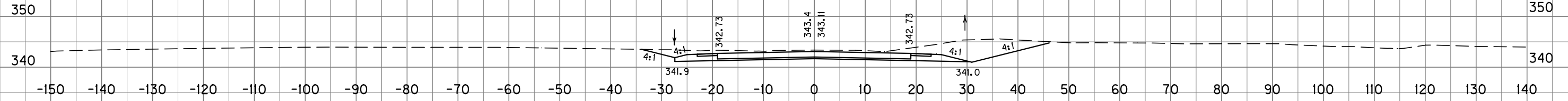
USER: achiller's  
DATE PLOTTED: January 2, 2014

E-SHEET NAME:

MicroStation v8.11.9.292



Emb	Com	Surf	Dit
*2	356	INCLUDES	ENTRANCE

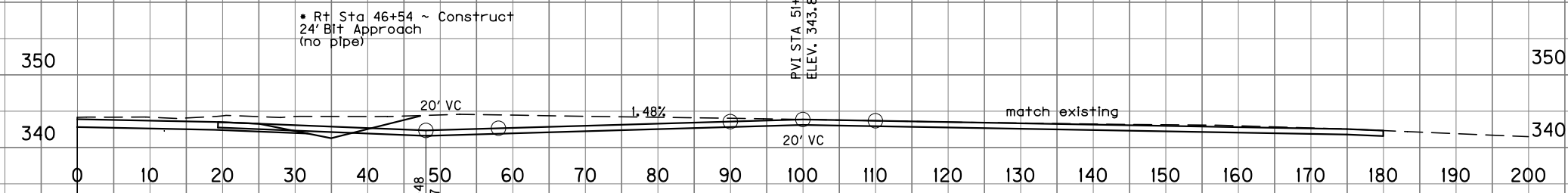


Com 169

47+00

Rt Sta 46+82 ~ Begin  
Special 'V' Ditch (341.2) ~ Begin  
Erosion Control Blanket (d=1')

*3	228
----	-----

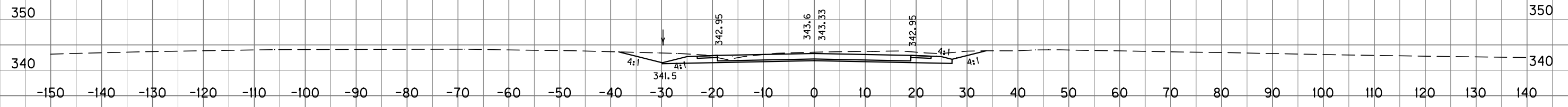


\* Rt Sta 46+54 ~ Construct  
24" Bit Approach  
(no pipe)

46+54  
ENT RT

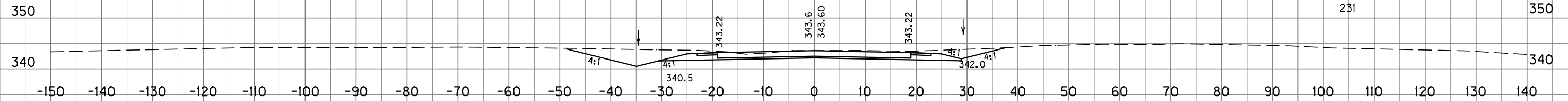
Lt Sta 46+84 ~ End  
2" FB Surf Ditch (341.78)  
End Erosion Control Blanket

*3	486	INCLUDES	ENTRANCE
----	-----	----------	----------



Emb  
Com 110

46+50



Emb  
Com 140

46+00

Lt Sta 45+95 ~ Begin  
Special 'V' Ditch (340.48) Begin  
Erosion Control Blanket (d=1.0')

Lt Sta 46+00 ~ End  
Special 'V' ditch (342.00)  
End Erosion Control Blanket

SCALE: 1" = 10'  
HORIZONTAL  
VERTICAL

GOLDEN MEADOW LANE  
STA. 46+00 TO STA. 47+00

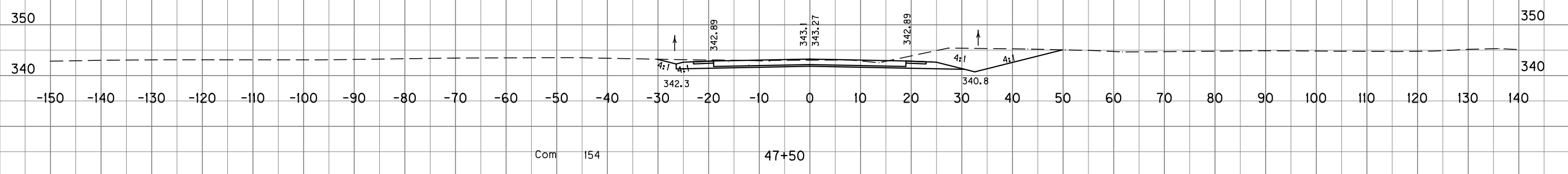
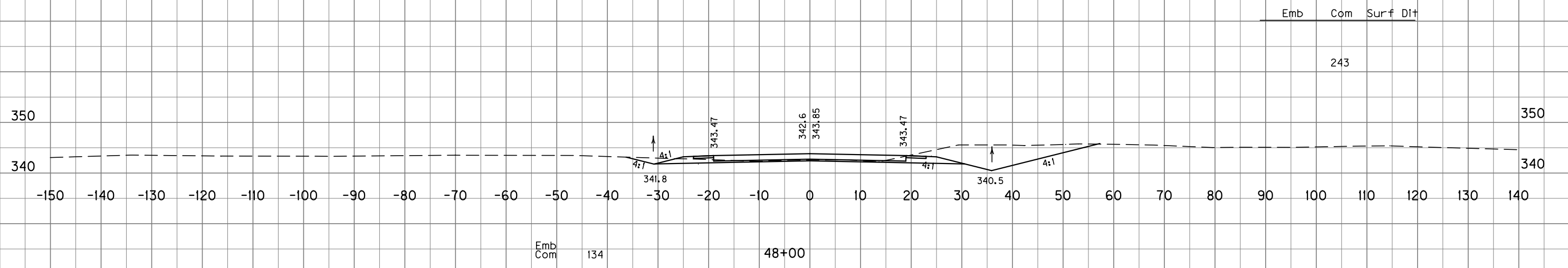
FILE NAME: P:\CIVIL\US60LIV\FINAL\PLAN\X13700XS-APPR.DGN

USER: acbilder's  
DATE PLOTTED: January 2, 2014

E-SHEET NAME:

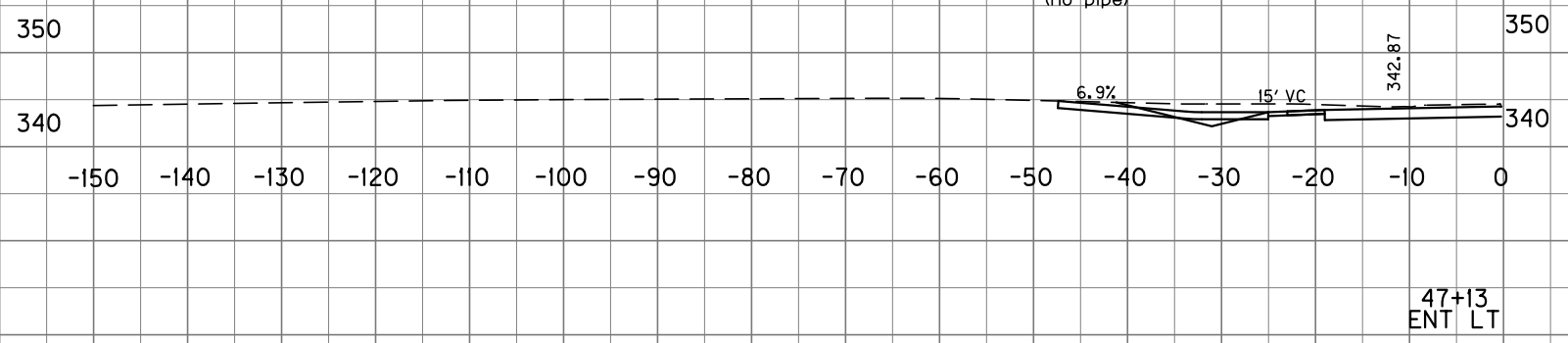
MicroStation v8.11.9.292

COUNTY OF	ITEM NO.	SHEET NO.
LIVINGSTON	1-330.00	X194



Lt Sta 47+32 ~ Begin  
 Special 'V' Ditch (342.40) ~ Begin  
 Erosion Control Blanket (d=1')

• Lt Sta 47+13 ~ Construct  
 24' Commercial Entrance (Asphalt)  
 (no pipe)



\*2 57

SCALE: 1" = 10'  
 1" = 10'

HORIZONTAL  
 VERTICAL

Scale 1" = 10'

GOLDEN MEADOW LANE  
 STA. 47+13 TO STA. 48+00

FILE NAME: P:\CIVIL\US60LIV\FINAL\PLAN\X13700XS-APPR.DGN

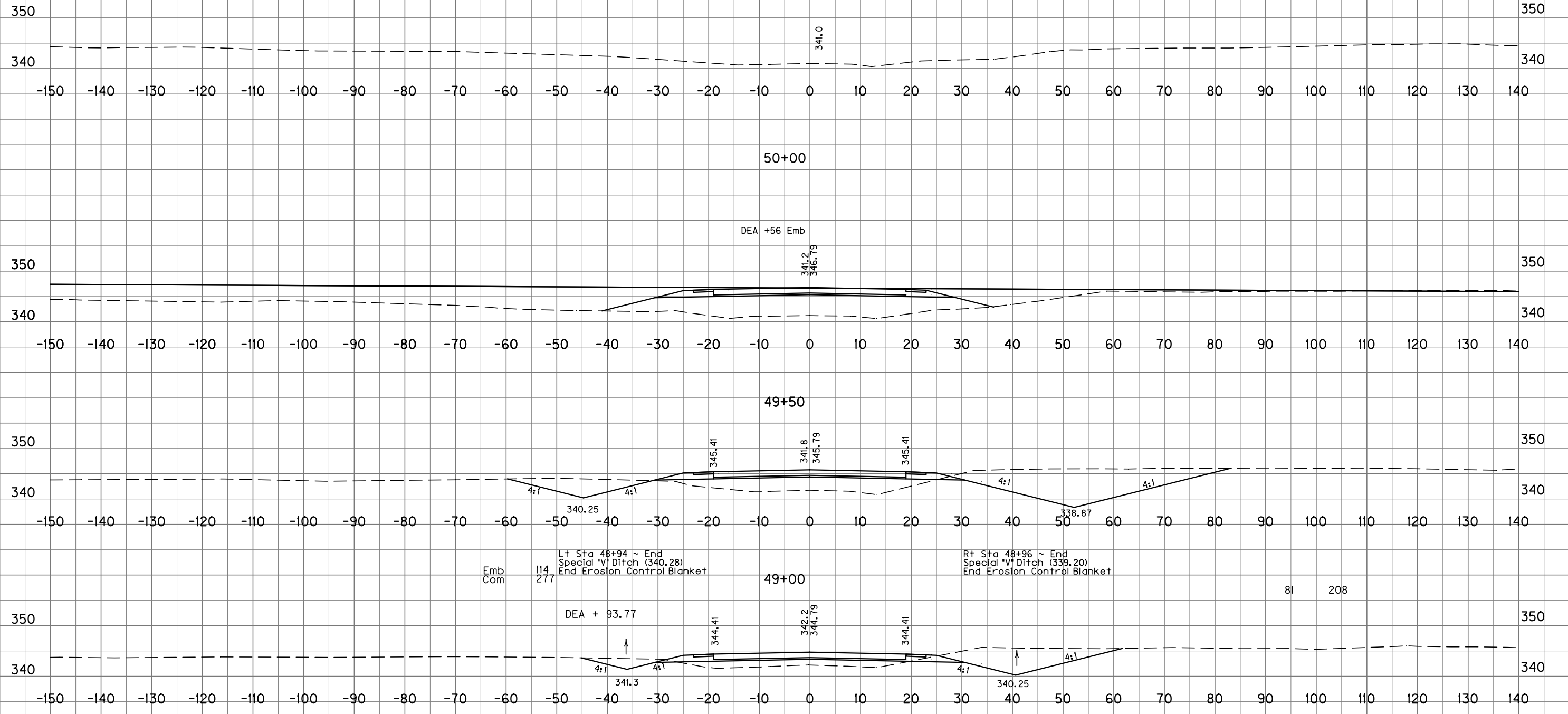
USER: achilder's  
 DATE PLOTTED: January 2, 2014

E-SHEET NAME:

MicroStation v8.11.9.292

COUNTY OF	ITEM NO.	SHEET NO.
LIVINGSTON	1-330.00	X195

Emb Com Surf Dlt



Emb Com 114 277  
 Lt Sta 48+94 ~ End  
 Special 'V' Ditch (340.28)  
 End Erosion Control Blanket

Rt Sta 48+96 ~ End  
 Special 'V' Ditch (339.20)  
 End Erosion Control Blanket

81 208

Emb Com 50 128

SCALE: 1" = 50'  
 1" = 10'  
 HORIZONTAL  
 VERTICAL

GOLDEN MEADOW LANE  
 STA. 48+50 TO STA. 50+00

FILE NAME: P:\CIVIL\US60\LIV\FINAL\PLAN\X13700XS-APPR.DGN

USER: achiller's  
 DATE PLOTTED: January 2, 2014

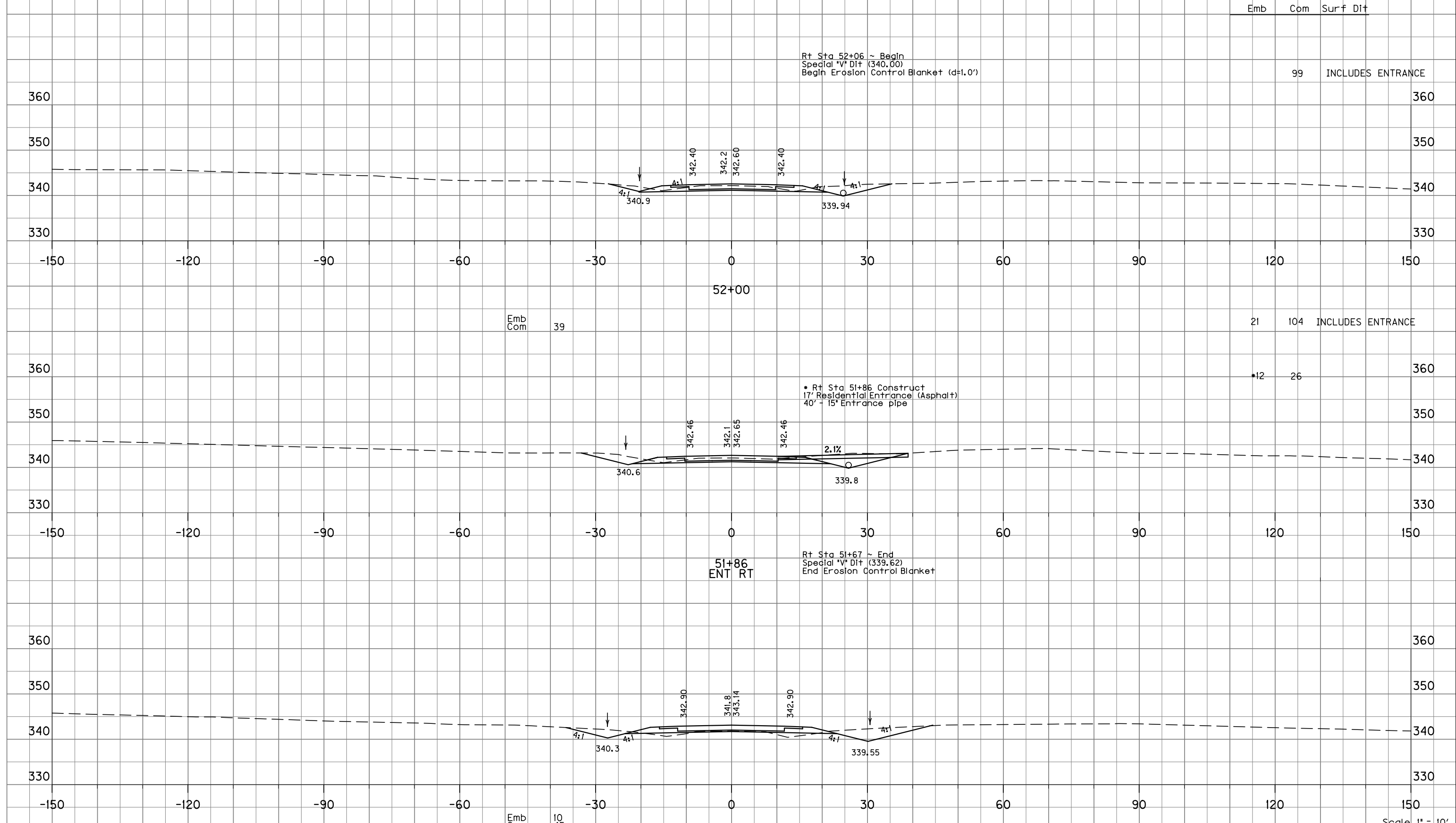
E-SHEET NAME:

MicroStation v8.11.9.292

Scale 1" = 10'

COUNTY OF	ITEM NO.	SHEET NO.
LIVINGSTON	1-330.00	X196

FILE NAME: P:\CIVIL\US60LIV\FINAL\PLAN\X13700XS-APPR.DGN  
 USER: achiller's  
 DATE PLOTTED: January 2, 2014  
 E-SHEET NAME:  
 MicroStation v8.11.9.292



Rt Sta 52+06 ~ Begin  
 Special 'V' DIT (340.00)  
 Begin Erosion Control Blanket (d=1.0')

• Rt Sta 51+86 Construct  
 17' Residential Entrance (Asphalt)  
 40' - 15' Entrance pipe

Rt Sta 51+67 ~ End  
 Special 'V' DIT (339.62)  
 End Erosion Control Blanket

SCALE: 1" = 10'  
 HORIZONTAL  
 VERTICAL

GOLDEN MEADOW LANE  
 STA. 51+50 TO STA. 52+00

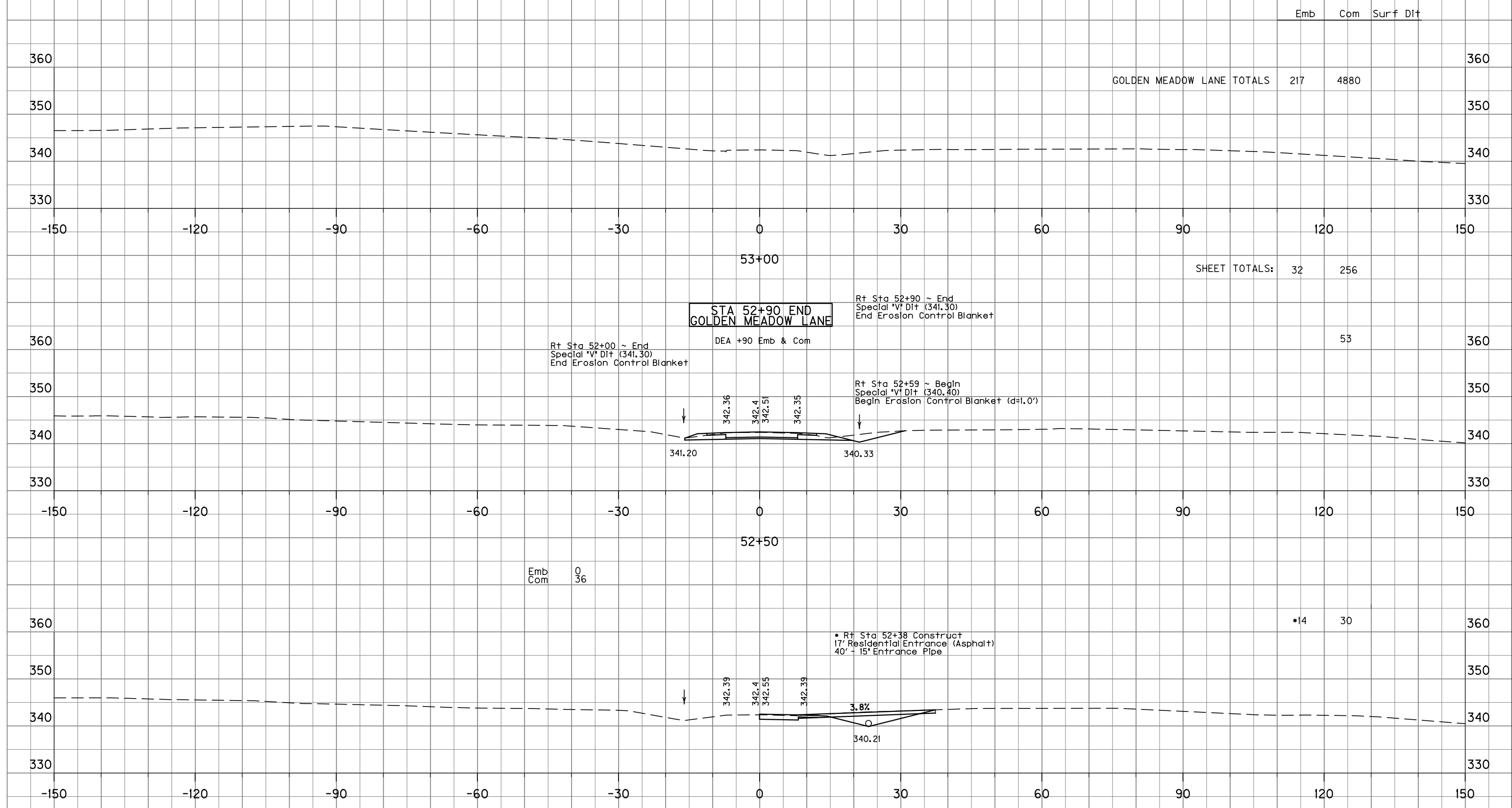
Scale 1" = 10'

FILE NAME: P:\CIVIL\US60\IV\FINAL\PLAN\X13700XS-APPR.DGN

USER: achilder's  
DATE PLOTTED: January 2, 2014

E-SHEET NAME:

MicroStation v8.11.9.292



GOLDEN MEADOW LANE TOTALS    217    4880

SHEET TOTALS:    32    256

**STA 52+90 END  
GOLDEN MEADOW LANE**

Rt Sta 52+90 ~ End  
Special 'V' DIT (341.30)  
End Erosion Control Blanket

Rt Sta 52+00 ~ End  
Special 'V' DIT (341.30)  
End Erosion Control Blanket

DEA +90 Emb & Com

Rt Sta 52+59 ~ Begin  
Special 'V' DIT (340.40)  
Begin Erosion Control Blanket (d=1.0')

Emb    0  
Com    36

• Rt Sta 52+38 Construct  
17' Residential Entrance (Asphalt)  
40' - 15" Entrance Pipe

**52+38  
ENT RT**

Rt Sta 52+19 ~ End  
Special 'V' DIT (340.04)  
End Erosion Control Blanket

SCALE: 1" =    HORIZONTAL  
              1" =    VERTICAL

Scale 1" = 10'

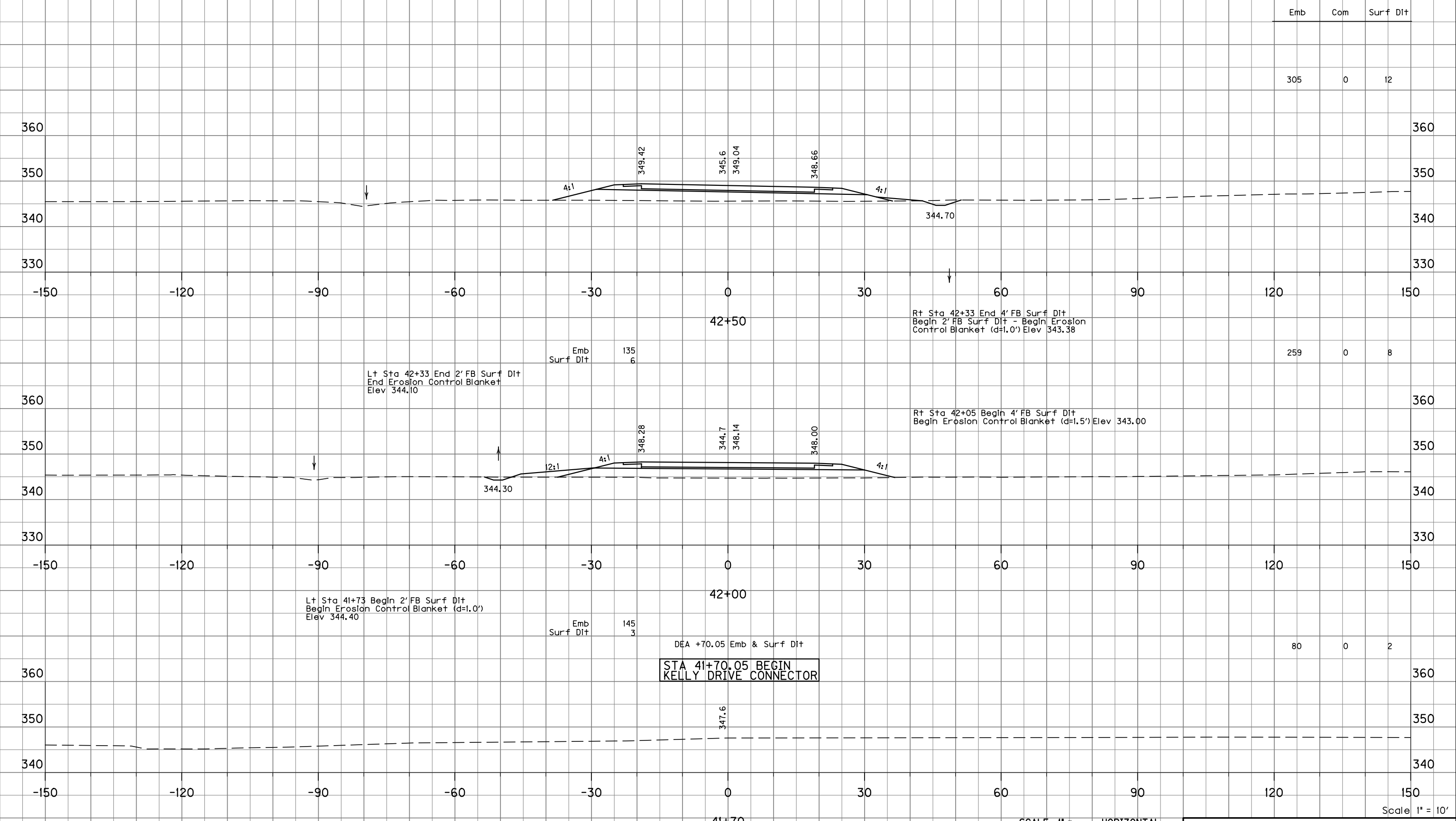
**GOLDEN MEADOW LANE  
STA. 52+38 TO STA. 53+00**

FILE NAME: P:\CIVIL\US60LIV\FINAL\PLAN\X13700XS-APPR.DGN

USER: achiller's  
DATE PLOTTED: January 2, 2014

E-SHEET NAME:

MicroStation v8.11.9.292



Emb	Com	Surf	Dit
305	0	12	

259	0	8	
-----	---	---	--

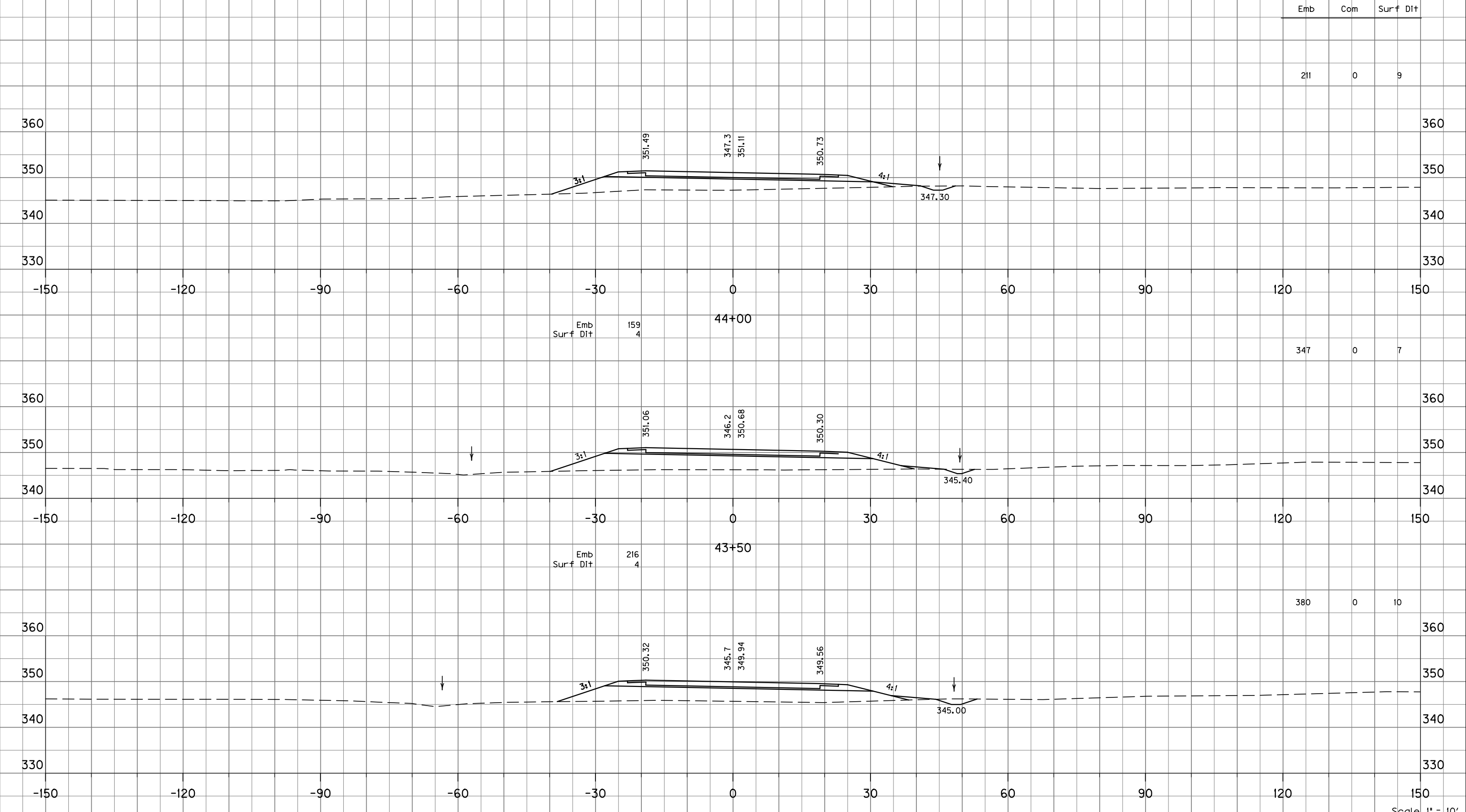
80	0	2	
----	---	---	--

**STA 41+70.05 BEGIN KELLY DRIVE CONNECTOR**

SCALE: 1" = 10'  
HORIZONTAL  
VERTICAL

**KELLY DRIVE CONNECTOR  
STA. 41+70 TO STA. 42+50**

FILE NAME: P:\CIVIL\US60LIV\FINAL\PLAN\X13700XS-APPR.DGN  
 USER: achilder's  
 DATE PLOTTED: January 2, 2014  
 E-SHEET NAME:  
 MicroStation v8.11.9.292



Emb	Com	Surf	Dit
211	0	9	

347	0	7	
-----	---	---	--

380	0	10	
-----	---	----	--

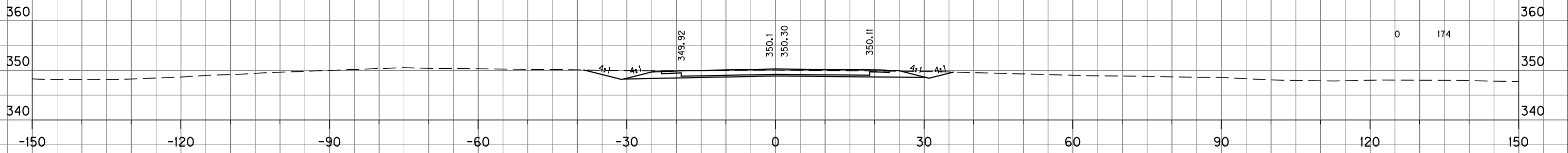
Emb	Surf	Dit
194	7	

SCALE: 1" = 10'  
 HORIZONTAL  
 VERTICAL

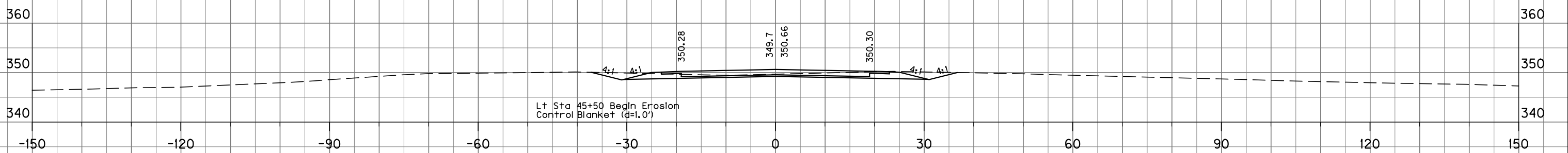
**KELLY DRIVE CONNECTOR**  
 STA. 43+00 TO STA. 44+00

COUNTY OF	ITEM NO.	SHEET NO.
LIVINGSTON	1-330.00	X200

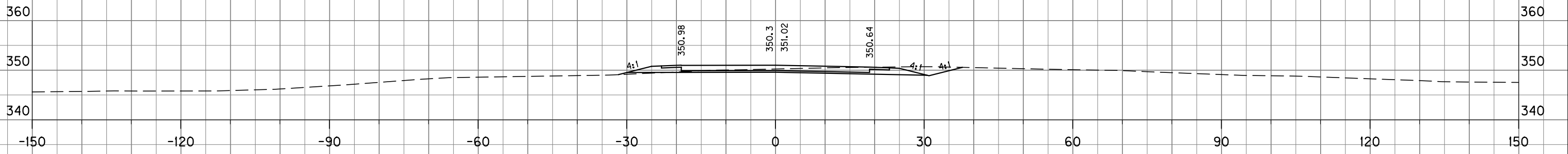
Emb	Com	Surf	Dit
-----	-----	------	-----



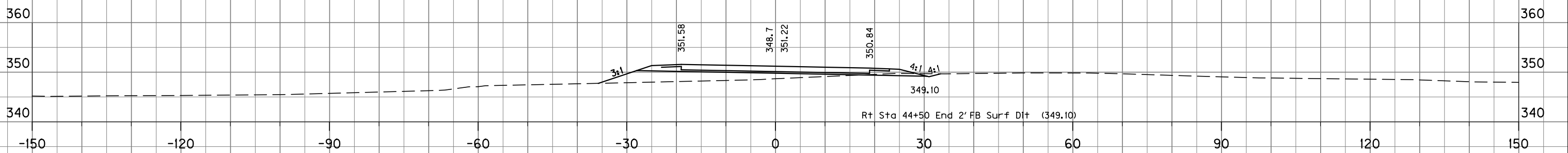
0	174		
0	144		



2	109		
---	-----	--	--



66	49	6	
----	----	---	--



69	6		
----	---	--	--

SCALE: 1" = 10'  
HORIZONTAL  
VERTICAL

KELLY DRIVE CONNECTOR  
STA. 44+50 TO STA. 46+00

FILE NAME: P:\CIVIL\US60LIV\FINAL\PLAN\X13700XS-APPR.DGN

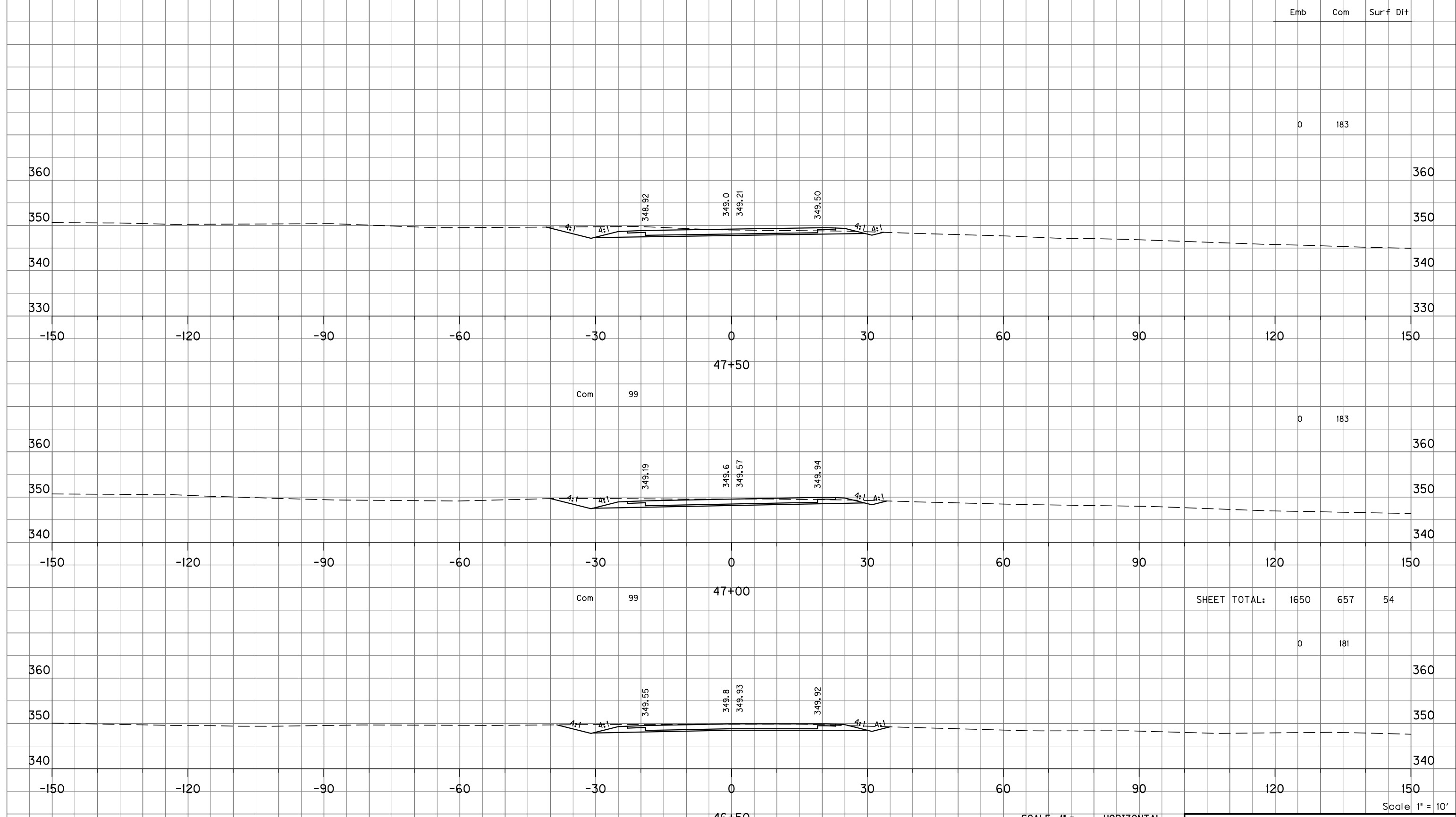
USER: achiller's  
DATE PLOTTED: January 2, 2014

E-SHEET NAME:

MicroStation v8.11.9.292



FILE NAME: P:\CIVIL\US60LIV\FINAL\PLAN\X13700XS-APPR.DGN  
 USER: achilder's  
 DATE PLOTTED: January 2, 2014  
 E-SHEET NAME:  
 MicroStation v8.11.9.292

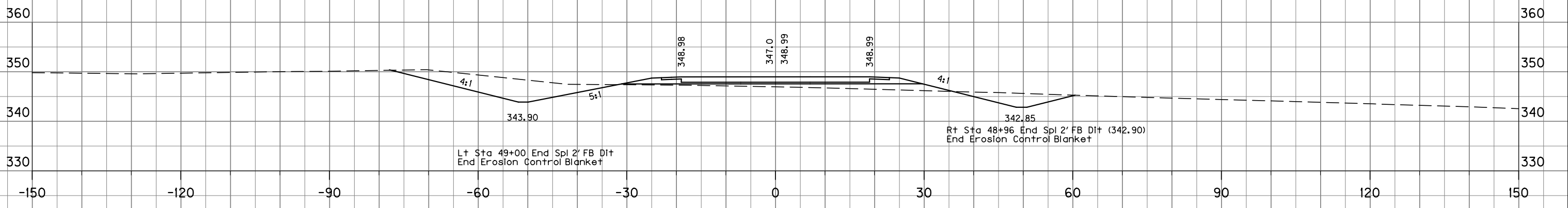


SCALE: 1" = 10'  
 HORIZONTAL  
 VERTICAL

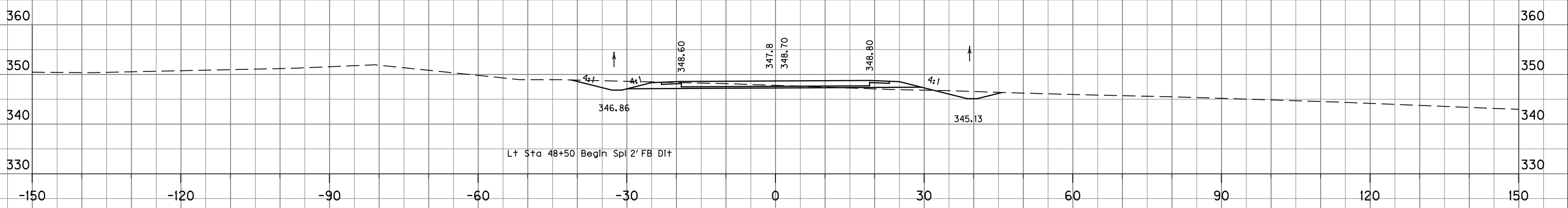
**KELLY DRIVE CONNECTOR**  
**STA. 46+50 TO STA. 47+50**

Emb	Com	Surf	Dit
-----	-----	------	-----

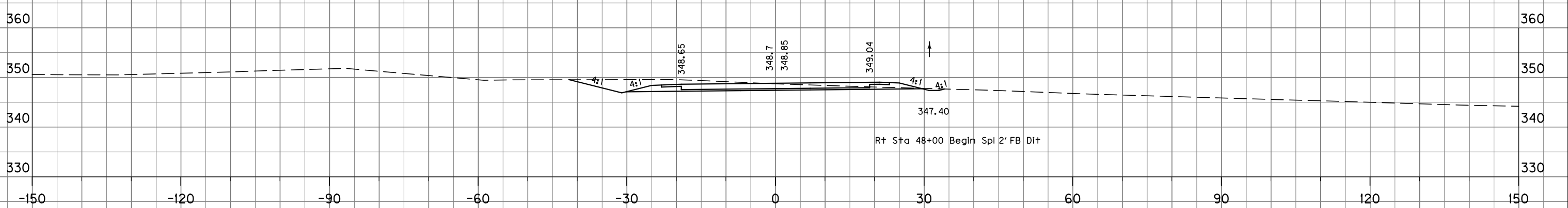
165	139		
-----	-----	--	--



45	193		
----	-----	--	--



6	145		
---	-----	--	--



Com	99	48+00
-----	----	-------

SCALE: 1" = 10'  
HORIZONTAL  
VERTICAL

KELLY DRIVE CONNECTOR  
STA. 48+00 TO STA. 49+00

FILE NAME: P:\CIVIL\US60LIV\FINAL\PLAN\X13700XS-APPR.DGN

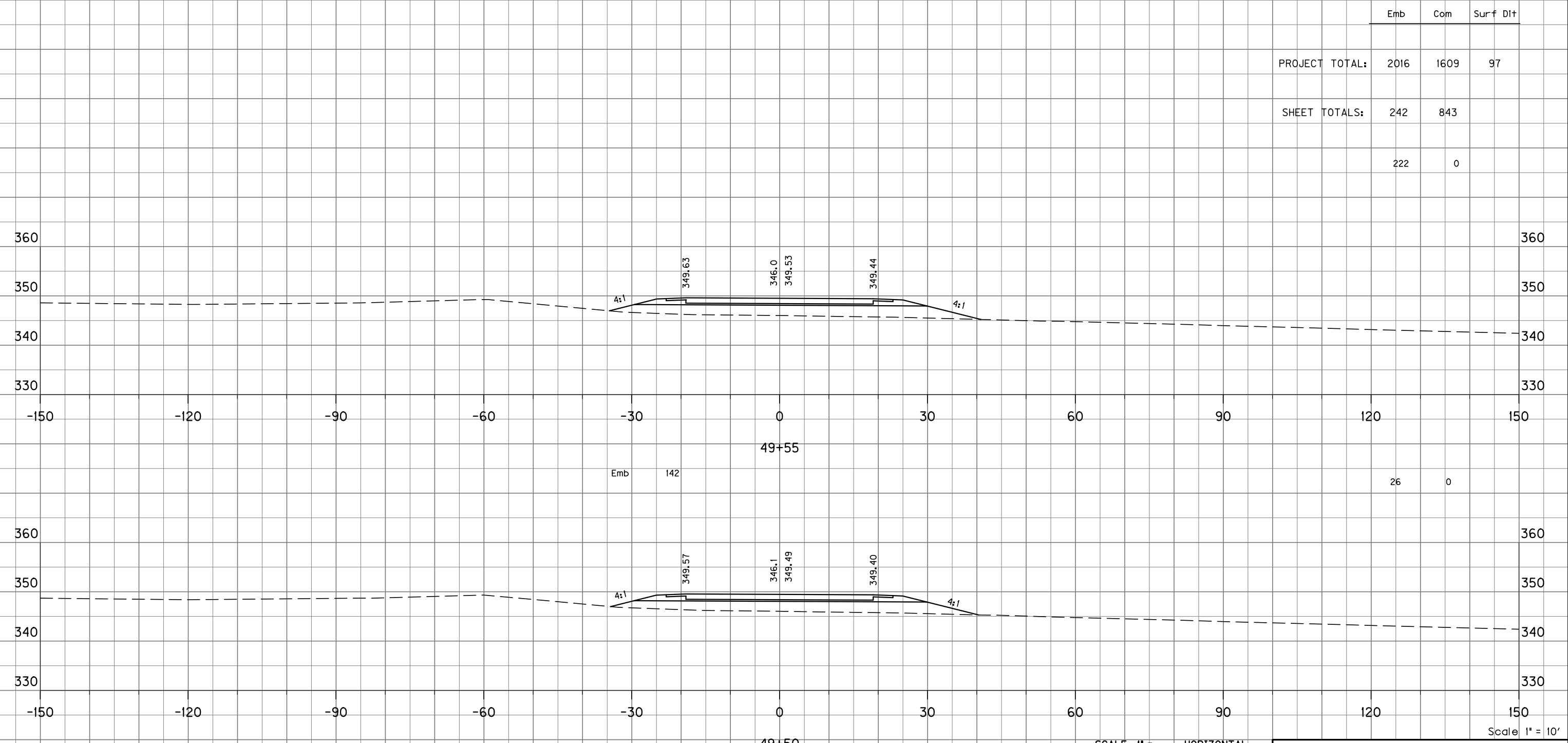
USER: achilder's  
DATE PLOTTED: January 2, 2014

E-SHEET NAME:

MicroStation v8.11.9.292

Scale 1" = 10'

FILE NAME: P:\CIVIL\US60LIV\FINAL\PLAN\X13700XS-APPR.DGN  
 USER: achilder's  
 DATE PLOTTED: January 2, 2014  
 E-SHEET NAME:  
 MicroStation v8.11.9.292



SCALE: 1" = 10'  
 HORIZONTAL  
 VERTICAL

KELLY DRIVE CONNECTOR  
 STA. 49+50 TO STA. 49+55